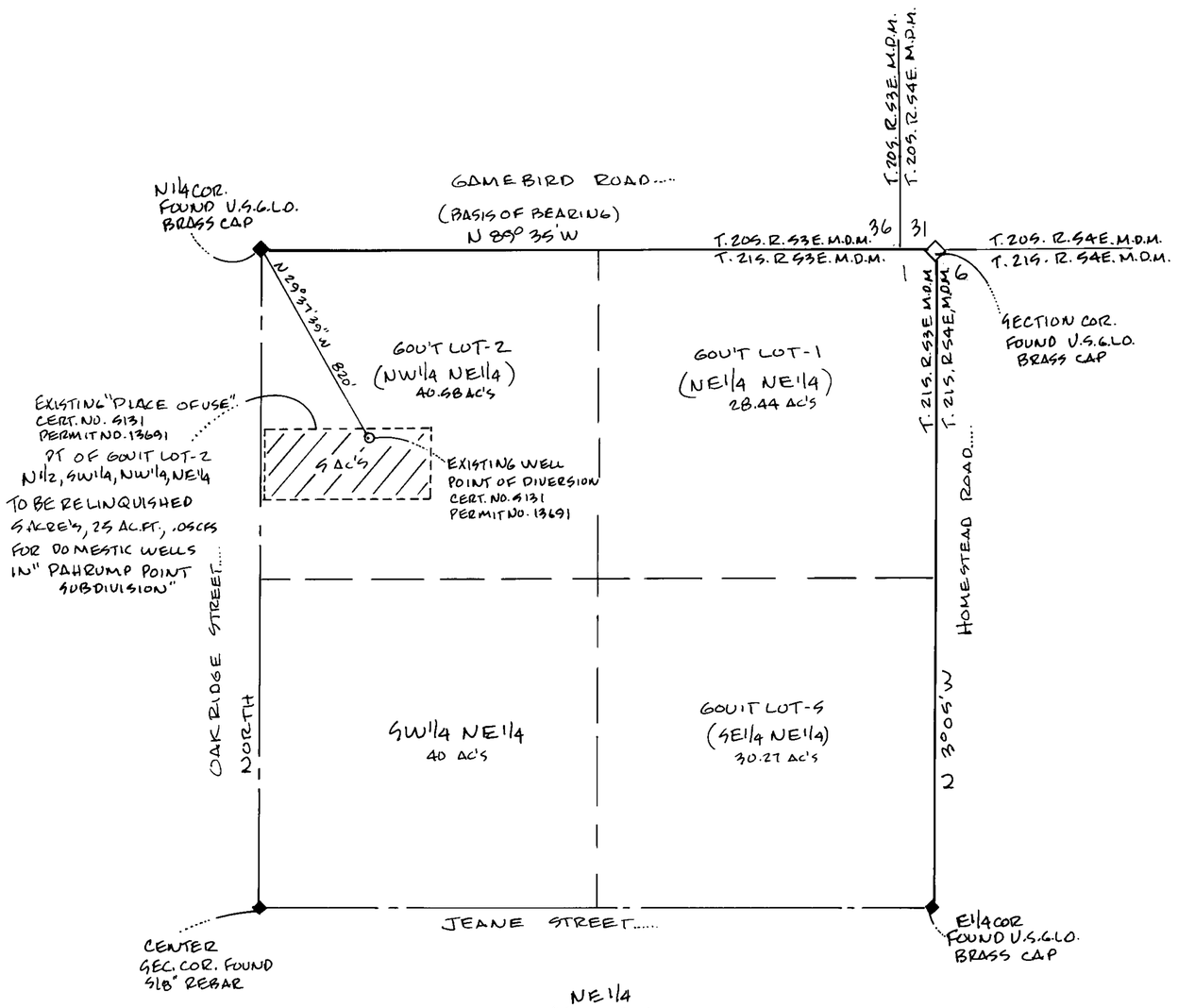

NE1/4
SECTION 1
TOWNSHIP 21 SOUTH, RANGE 53 EAST, M.D.M.
NYE COUNTY NEVADA
EXISTING POINT OF DIVERSION AND PLACE OF USE

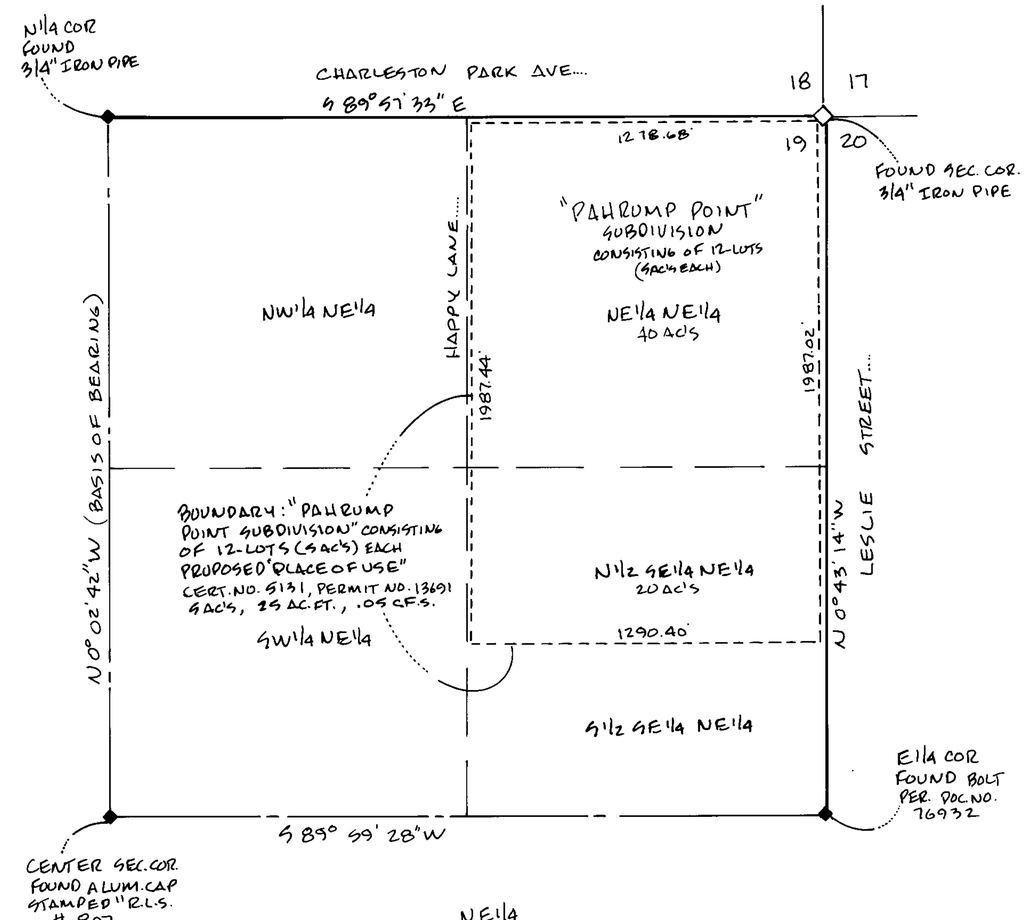

NE1/4
SECTION 19
TOWNSHIP 20 SOUTH, RANGE 53 EAST, M.D.M.
NYE COUNTY NEVADA
PROPOSED "PLACE OF USE", DOMESTIC WELLS "PAHRUMP POINT SUBDIVISION"

STATE OF NEVADA }
COUNTY OF NYE } S.S.

I Charles L. Thomsen BEING FIRST DULY SWORN DEPOSE AND SAY THAT THIS MAP CONSISTING OF ONE SHEET HAS BEEN CORRECTLY DRAWN TO THE DESIGNATED SCALE FROM FIELD NOTES OF A SURVEY MADE UNDER MY SUPERVISION AND DIRECTION ON THE 10th DAY OF JAN. 1990, THAT IT TRULY AND CORRECTLY REPRESENTS THE LOCATION AND EXTENT OF WORKS USED TO DIVERT WATER FROM AN UNDERGROUND SOURCE IN THE PAHRUMP VALLEY BASIN IN NYE COUNTY, NEVADA BY HARRY LEVENBURG AND RUTH LEVENBURG FOR IRRIGATION AND DOMESTIC PURPOSES UNDER CERT. NO. 5131, PERMIT NO. 13691 THAT THE EXISTING POINT OF DIVERSION UNDER CERT. NO. 5131, PERMIT NO. 13691 IS CORRECTLY SHOWN HERE ON. THAT THE EXISTING PLACE OF USE TO BE RELINQUISHED AND THE PROPOSED PLACE OF USE; KNOWN AS "PAHRUMP POINT SUBDIVISION" AS SHOWN ON THIS MAP ARE CORRECTLY DESIGNATED HERE ON. AND THAT THE LANDS UPON WHICH WATER APPROPRIATED UNDER CERT. NO. 5131 AND PERMIT NO. 13691 ARE TO BE USED IS ACCURATELY OUT LINED HERE ON AND SAID LANDS ARE OWNED OR CONTROLLED BY THE RELINQUISHER'S.

Charles L. Thomsen

STATE WATER RIGHTS SURVEYOR
CERTIFICATE NO. 47

SUBSCRIBED AND SWORN TO BEFORE ME THIS 24 DAY OF FEB 19 90

NOTARY PUBLIC IN AND FOR
SAID COUNTY AND STATE

MY COMMISSION EXPIRES

RECEIVED
DEC 4 1989
STATE ENGINEER'S OFFICE

BASIS OF BEARING:
EXISTING "POINT OF DIVERSION AND PLACE OF USE"
NORTH 89° 35' WEST BEING THE NORTH LINE OF SECTION 1, T.21S., R.53E., M.D.M., NYE COUNTY, NEVADA AS SHOWN ON B.L.M. PLAT IN WASHINGTON, D.C. DATED SEPT. 22, 1949

BASIS OF BEARING:
PROPOSED "PLACE OF USE, DOMESTIC WELLS;" PAHRUMP POINT SUBDIVISION
SOUTH 0°02' 42" WEST BEING THE WEST LINE OF THE NE1/4 SEC. 19, T.20S., R. 53E., M.D.M. AS SHOWN ON DOC. NO. 76932 DATED MARCH 23, 1983 AND RECORDED IN THE OFFICE OF THE COUNTY RECORDER, NYE COUNTY, NEVADA

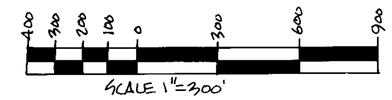

SCALE 1" = 300'

MAP TO ACCOMPANY A RELINQUISHMENT OF A PORTION OF EXISTING "PLACE OF USE" OF THE WATER APPROPRIATED UNDER CERT. NO. 5131, PERMIT NO. 13691
FROM: IRRIGATION AND DOMESTIC PURPOSES
TO: DOMESTIC ONLY
FOR: HARRY LEVENBURG AND RUTH LEVENBURG
FROM: AN UNDERGROUND SOURCE IN PAHRUMP VALLEY BASIN NYE COUNTY, NEVADA
LOC: PT. OF SEC. 1, T.21S. R.53E AND SEC. 19, T.20S., R.53E., M.D.M. NYE COUNTY, NEVADA

13691 R01 SHEET 1 OF 1