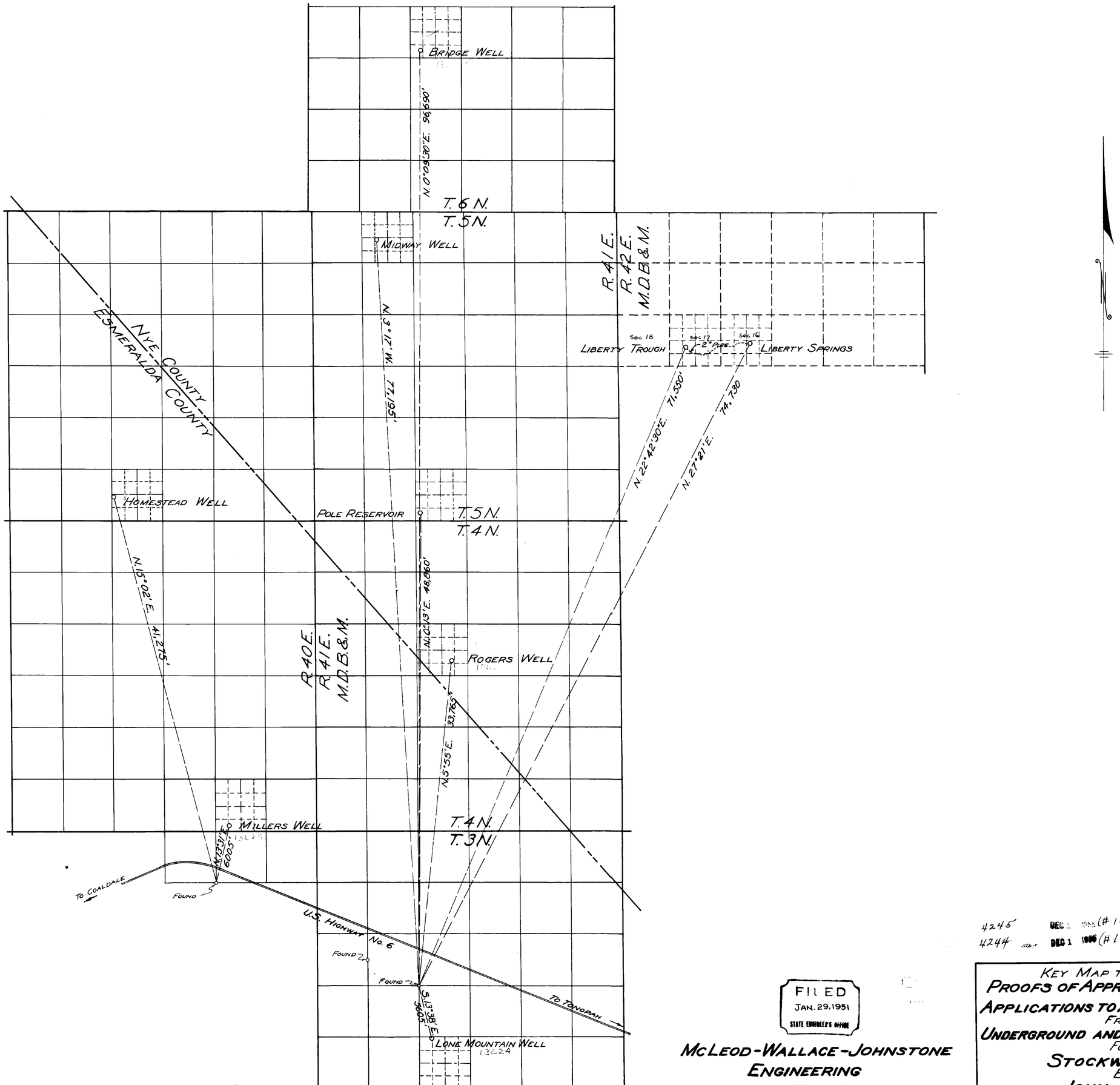

4245 DEC 1 1955 (# 13621)
4244 DEC 1 1955 (# 13620)

FILED
JAN. 29, 1951
STATE ENGINEER'S OFFICE

McLEOD-WALLACE-JOHNSTONE
ENGINEERING
CARSON CITY, NEVADA

KEY MAP TO ACCOMPANY
PROOFS OF APPROPRIATION AND
APPLICATIONS TO APPROPRIATE WATER
FROM
UNDERGROUND AND NATURAL SOURCES
FOR
STOCKWATERING
BY
JOHN J. CASEY
OCTOBER 31, 1950

13620-13621-13622-13623-13624

No. 1 OF 3 SHEETS

TRUE BEARINGS DETERMINED BY POLARIS OBSERVATIONS

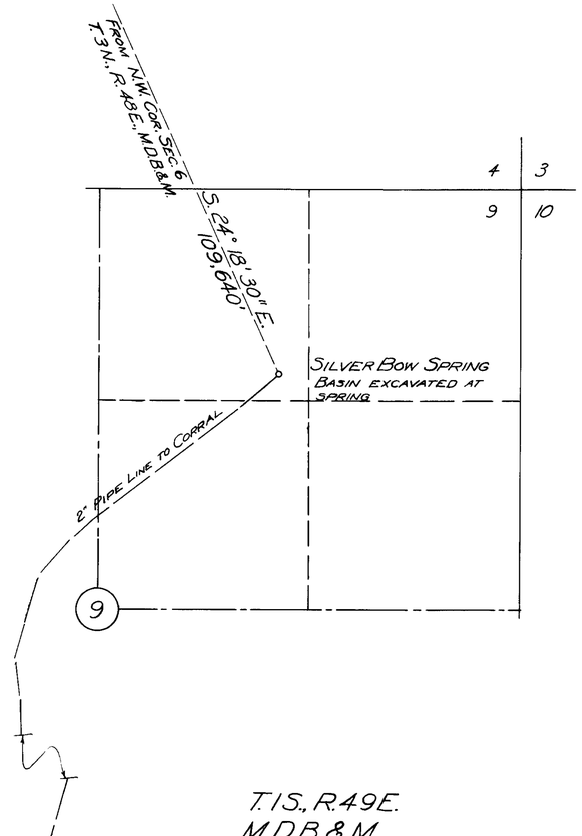

T.1S., R.49E.
M.D.B.&M.

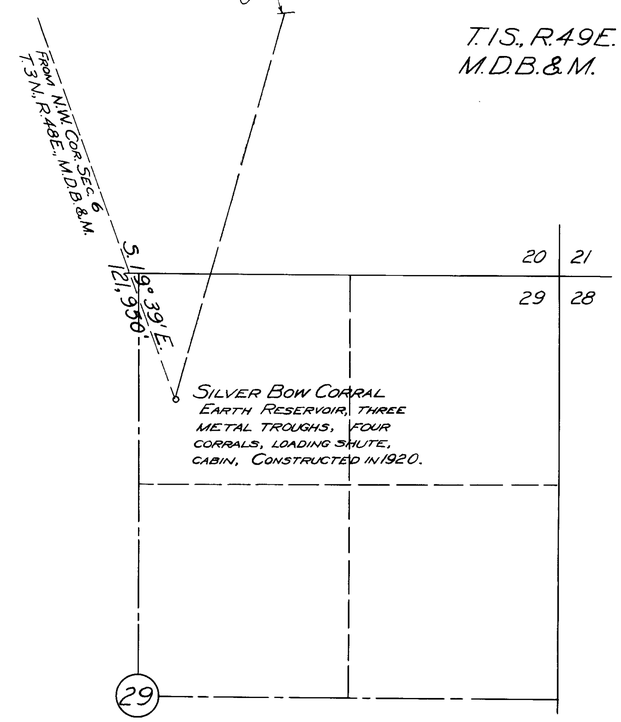

STATE OF NEVADA }
COUNTY OF ORMSBY } SS

I, WILLIAM J. JOHNSTONE, BEING FIRST DULY SWORN, DEPOSE AND SAY THAT THIS MAP CONSISTING OF THREE SHEETS HAS BEEN CORRECTLY DRAWN TO THE DESIGNATED SCALE FROM FIELD NOTES OF A SURVEY MADE BY ME ON OCTOBER 15, 1950, THAT IT TRULY REPRESENTS THE LOCATION AND EXTENT OF THE WORKS USED TO DIVERT WATER FROM SILVER BOW SPRING IN NYE COUNTY BY JOHN J. CASEY FOR STOCKWATERING, THAT THE POINT OF DIVERSION, THE PLACE AND MANNER OF USE ARE FULLY DESIGNATED HEREON.

William J. Johnstone
STATE WATER RIGHT SURVEYOR

SUBSCRIBED AND SWORN TO BEFORE ME THIS 29TH DAY OF JAN., 1951.

C. E. Phillips
NOTARY PUBLIC IN AND FOR ORMSBY COUNTY, NEVADA

My Commission Expires July 6, 1953

SCALE: 1 INCH = 500 FEET

500 0 500 1000 1500

Permit No. 3956 Issued Aug. 24, 1953

JAN. 29, 1951

MAP TO ACCOMPANY
APPLICATION TO APPROPRIATE WATER
FOR
STOCKWATERING
BY
JOHN J. CASEY
FROM
SILVER BOW SPRING
DECEMBER 23, 1950

McLEOD-WALLACE-JOHNSTONE ~ ENGINEERING ~ CARSON CITY, NEVADA

13625 No. 2 OF 3 SHEETS

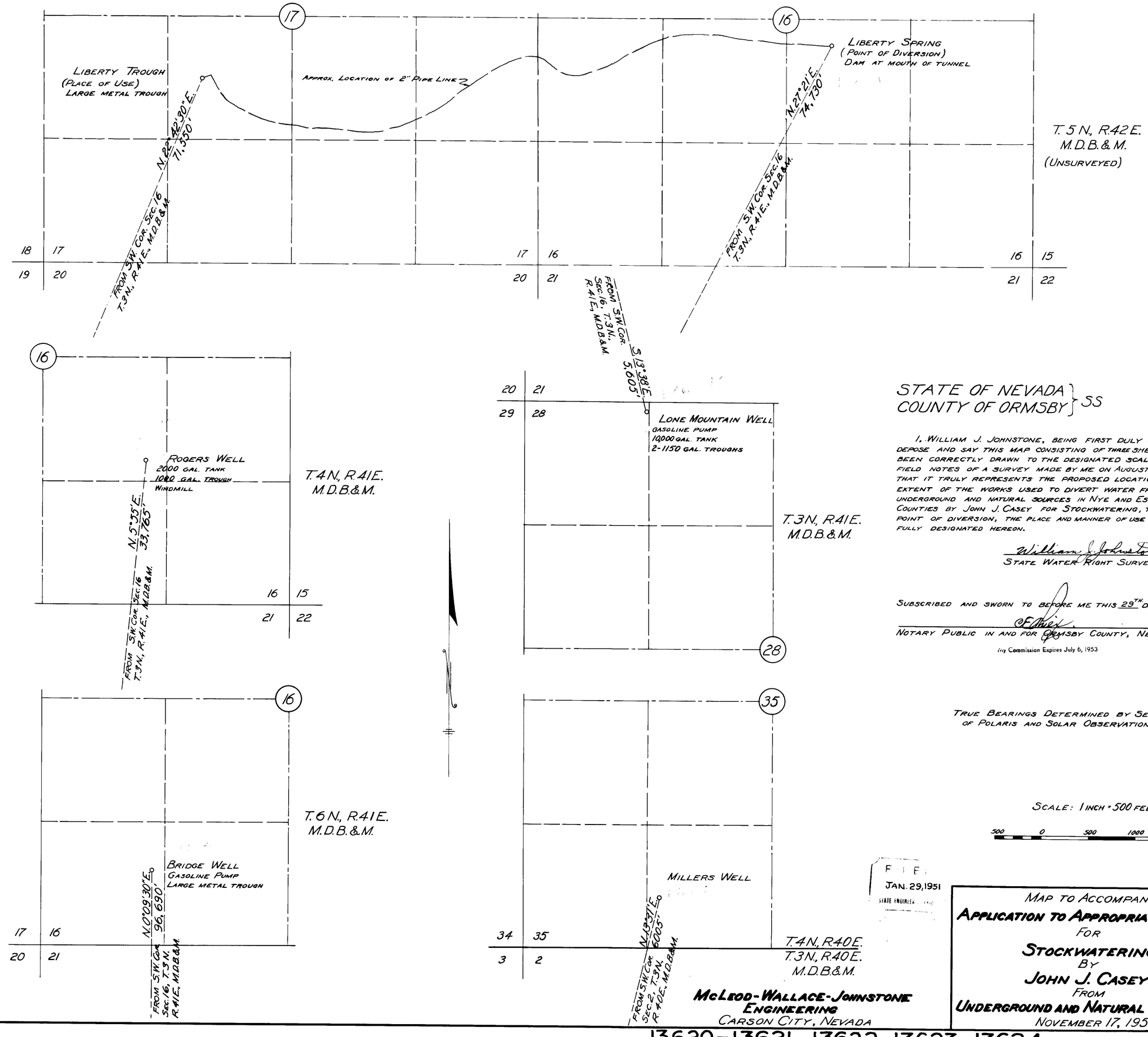

STATE OF NEVADA }
COUNTY OF ORMSBY } SS

I, WILLIAM J. JOHNSTONE, BEING FIRST DULY SWORN, DEPOSE AND SAY THIS MAP CONSISTING OF THREE SHEETS HAS BEEN CORRECTLY DRAWN TO THE DESIGNATED SCALE FROM FIELD NOTES OF A SURVEY MADE BY ME ON AUGUST 17, 1950 THAT IT TRULY REPRESENTS THE PROPOSED LOCATION AND EXTENT OF THE WORKS USED TO DIVERT WATER FROM UNDERGROUND AND NATURAL SOURCES IN NYE AND ESMERALDA COUNTIES BY JOHN J. CASEY FOR STOCKWATERING, THAT THE POINT OF DIVERSION, THE PLACE AND MANNER OF USE ARE FULLY DESIGNATED HEREON.

William J. Johnstone
STATE WATER RIGHT SURVEYOR

SUBSCRIBED AND SWORN TO BEFORE ME THIS 29TH DAY OF JAN., 1951.

C.F. Price
NOTARY PUBLIC IN AND FOR ORMSBY COUNTY, NEVADA

My Commission Expires July 6, 1953

TRUE BEARINGS DETERMINED BY SERIES OF POLARIS AND SOLAR OBSERVATIONS.

SCALE: 1 INCH = 500 FEET

500 0 500 1000 1500

FILED
JAN. 29, 1951
STATE ENGINEER

MAP TO ACCOMPANY
APPLICATION TO APPROPRIATE WATER
FOR
STOCKWATERING
BY
JOHN J. CASEY
FROM
UNDERGROUND AND NATURAL SOURCES
NOVEMBER 17, 1950

McLEOD-WALLACE-JOHNSTONE ENGINEERING
CARSON CITY, NEVADA

13620-13621-13622-13623-13624

No. 3 OF 3 SHEETS