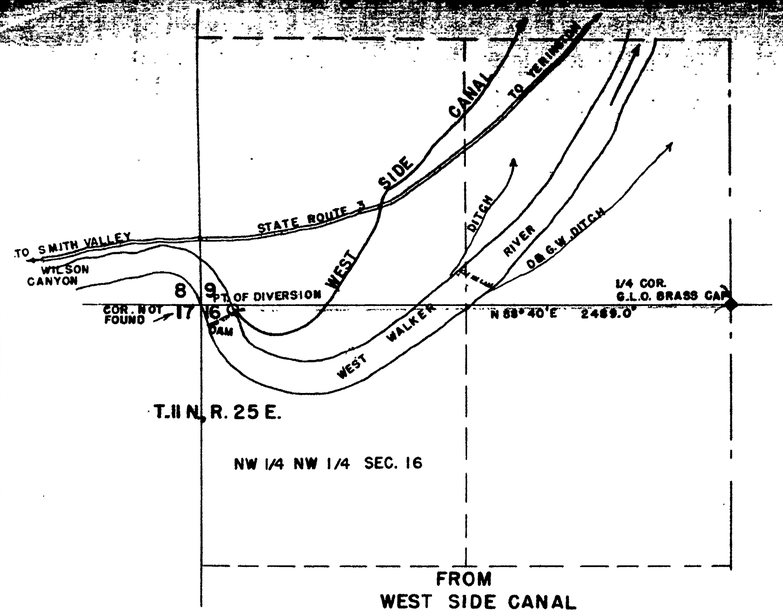

FROM
WEST SIDE CANAL
OLD POINT OF DIVERSION

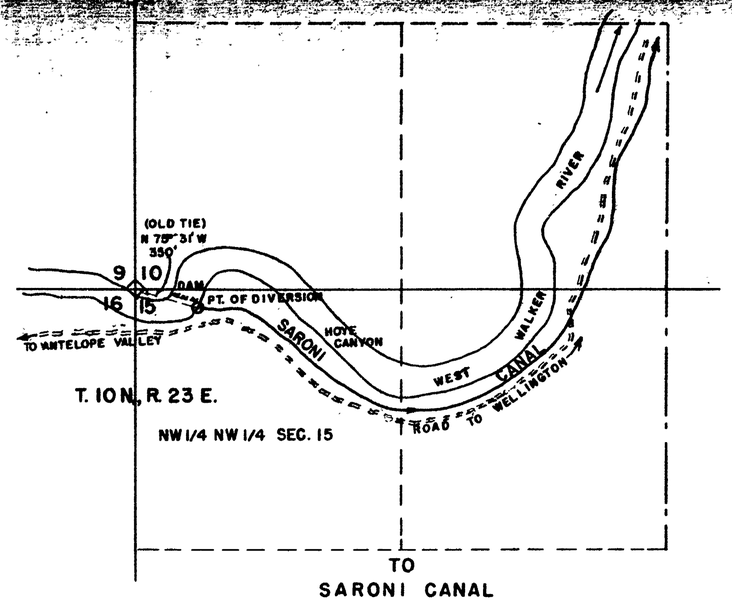

TO
SARONI CANAL
NEW POINT OF DIVERSION

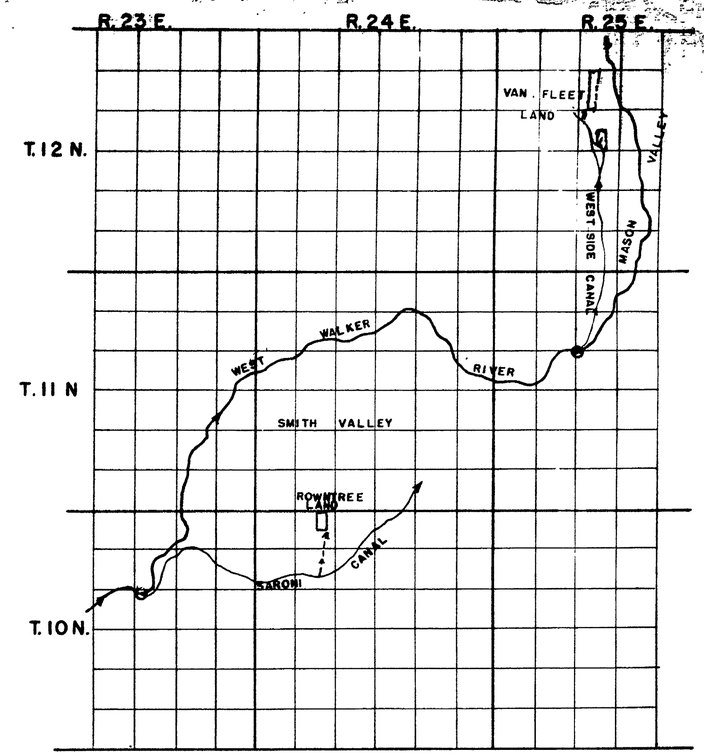

AREA MAP
Scale - 1" = 2 miles

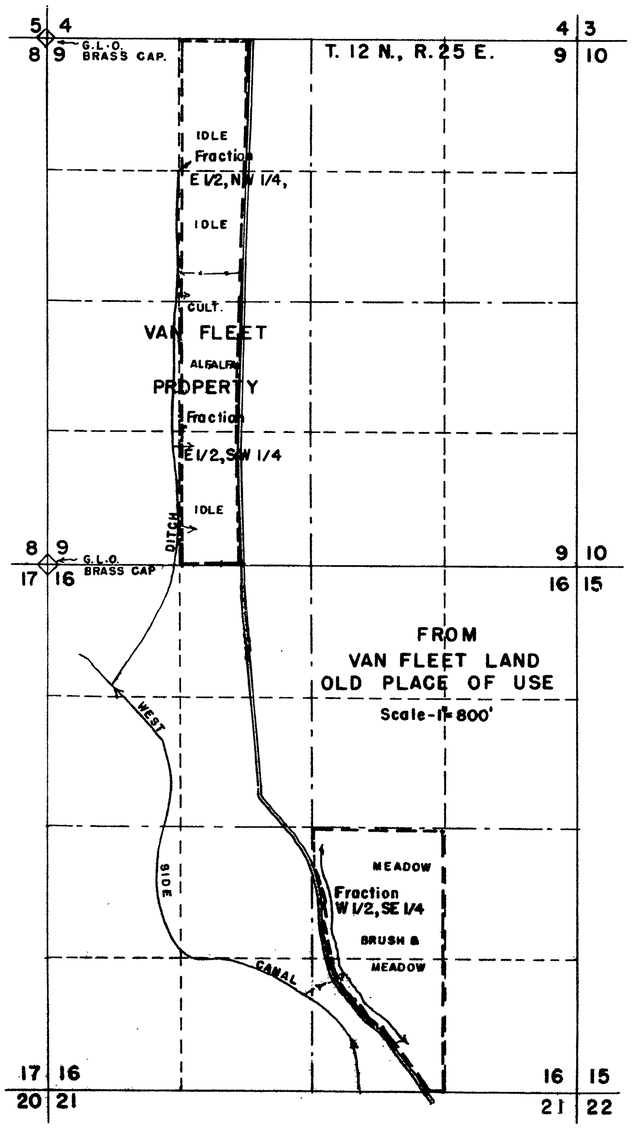

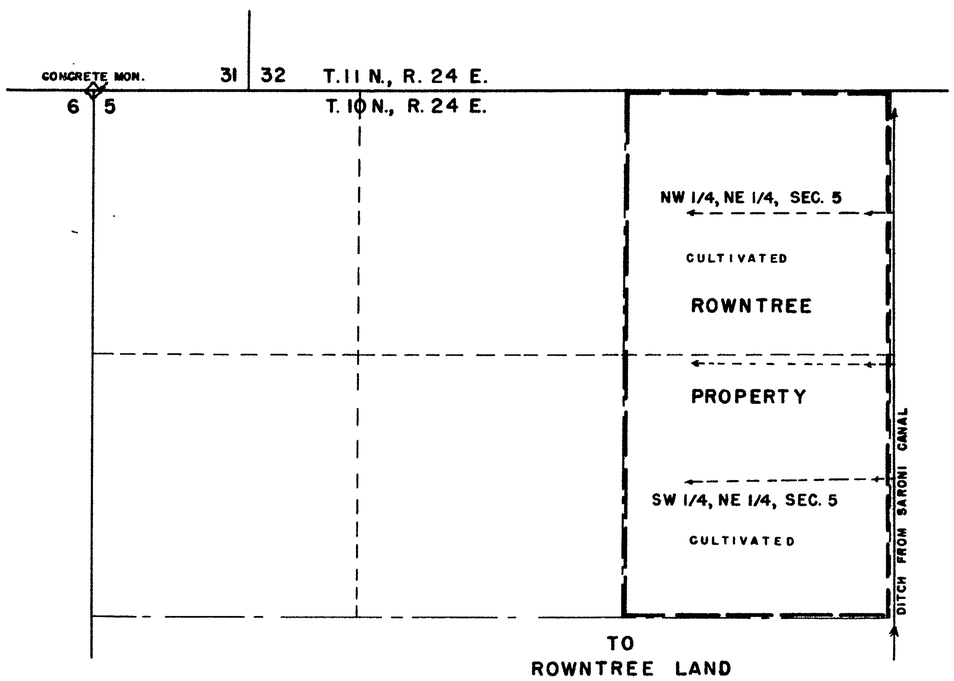

TO
ROWNTREE LAND
NEW PLACE OF USE

SCALE - 1" = 400'
except as otherwise noted

0 100 200 300 400 800 1200 1600

Certificate No. 3951 Issued Aug. 3, 1953

STATE of NEVADA
County of ORMSBY } ss

I, Walter G. Reid, being first duly sworn, depose and say that this map, consisting of one sheet, has been correctly drawn to the designated scale from field notes of a survey made by me between the 10th. and 20th. day of Nov. 1950; that it truly and correctly represents the proposed change of the point of diversion and place of use of water from the West Walker River, in Lyon County, by A. J. & Leota Van Fleet for irrigation purposes. That the points of diversion, the approximate locations of the diverting channels and the boundry of the lands, the old and the proposed places of use are fully and correctly designated thereon.

Walter G. Reid
State Water Right Surveyor

Subscribed and sworn to before me this 7th day of December, 1950.

C. E. Reid
Notary Public in and for Ormsby County, Nevada.
My Commission Expires July 6, 1953

FILED
Dec. 7, 1950
STATE ENGINEER'S OFFICE

OFFICE STATE ENGINEER
DEC 7 50
RECEIVED
ANS.

MAP
TO ACCOMPANY APPLICATION
TO CHANGE POINT OF DIVERSION
AND PLACE OF USE; OF IRRIGATION
WATER FROM WEST WALKER RIVER
BY A. J. AND LEOTA VAN FLEET

13506