SECTION	SUBDIVISION	TWP. NORTH	RGE. EAST	CULTIVATED ACREAGE	DESCRIPTION OF CULTURE	DATE OF 1st CULTURE
23	NW¼NE¼	27	46	2.1	Grass Pasture	
23	NE¼NE¼	27	46	24.4	Meadow	
"	SE¼NE¼	"	"	16.1	"	
"	" "	"	"	1.4	Rye Grass	
"	NW¼NE¼	"	"	26.0	Meadow	
"	SW¼NE¼	"	"	1.1	Rye Grass	
"	" "	"	"	6.5	Sagebrush & Grass	
"	" "	"	"	30.3	Meadow	
"	SE¼NW¼	"	"	16.3	"	
"	" "	"	"	7.9	Sagebrush & Grass	
"	NW¼SW¼	"	"	2.3	Meadow	
"	" "	"	"	9.5	Sagebrush & Grass	
"	" "	"	"	1.9	Alkali & Salt Grass	
"	NE¼SW¼	"	"	1.6	" " " "	
"	" "	"	"	6.0	Meadow	
"	" "	"	"	25.3	Sagebrush & Grass	
"	SW¼SW¼	"	"	17.6	" " "	
"	" "	"	"	1.3	Alkali & Salt Grass	
"	NW¼SE¼	"	"	4.7	Sagebrush & Grass	
"	" "	"	"	0.5	Meadow	
30	SE¼SE¼	"	"	2.6	Sagebrush & Grass	
	TOTAL			203.3		

The above acreage is irrigated under Permits Nos. 7345, 7346, and 7494, and under Vested Rights from Crum Creek and Caraco Lake Drainage. These waters are used jointly on all of the above-listed lands, since the waters from all of these sources intermingle close to the source, in accordance with best irrigation practice. To further this end, and to convert a portion of the Sagebrush area to Meadow, is the intent of this Application.

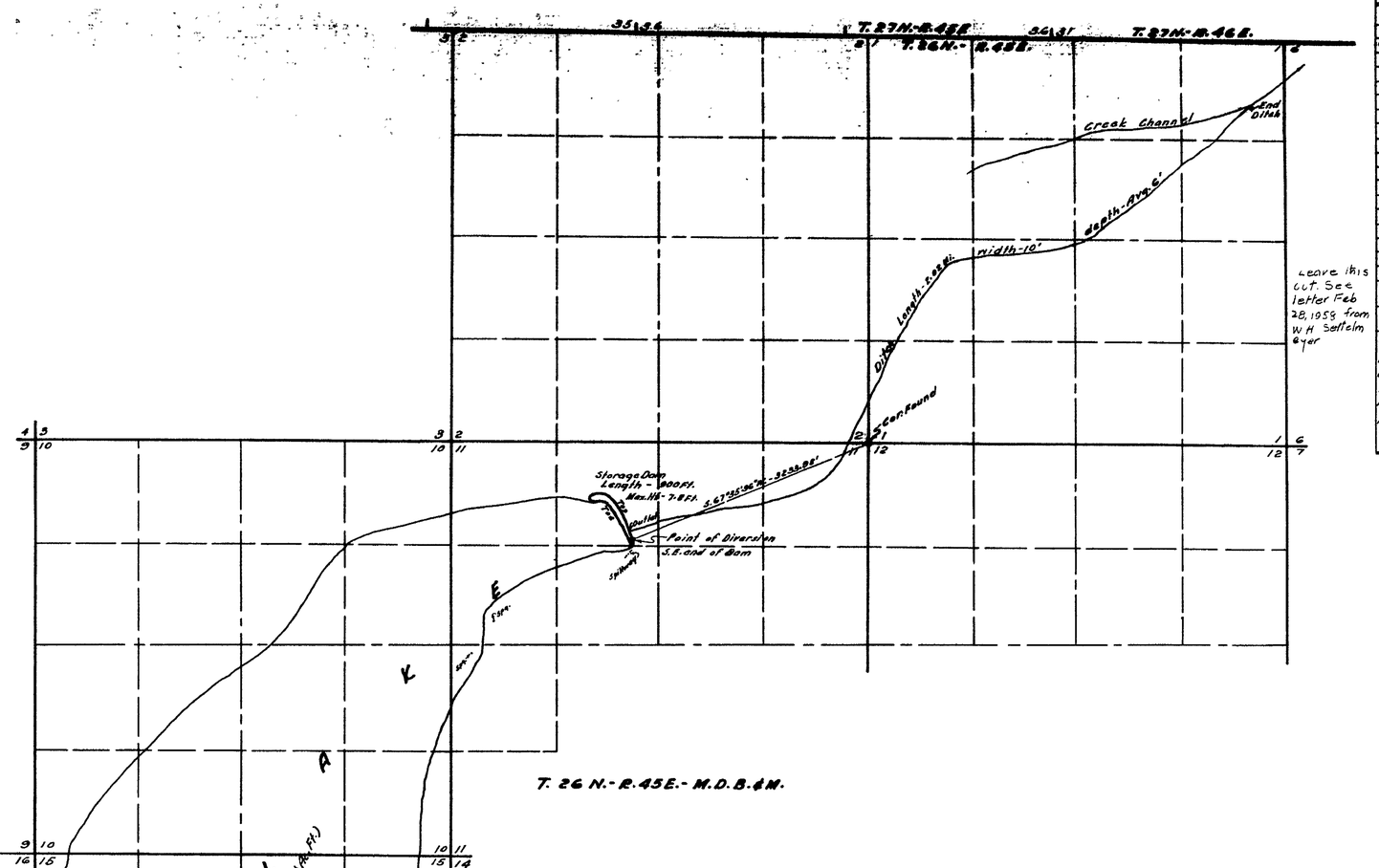

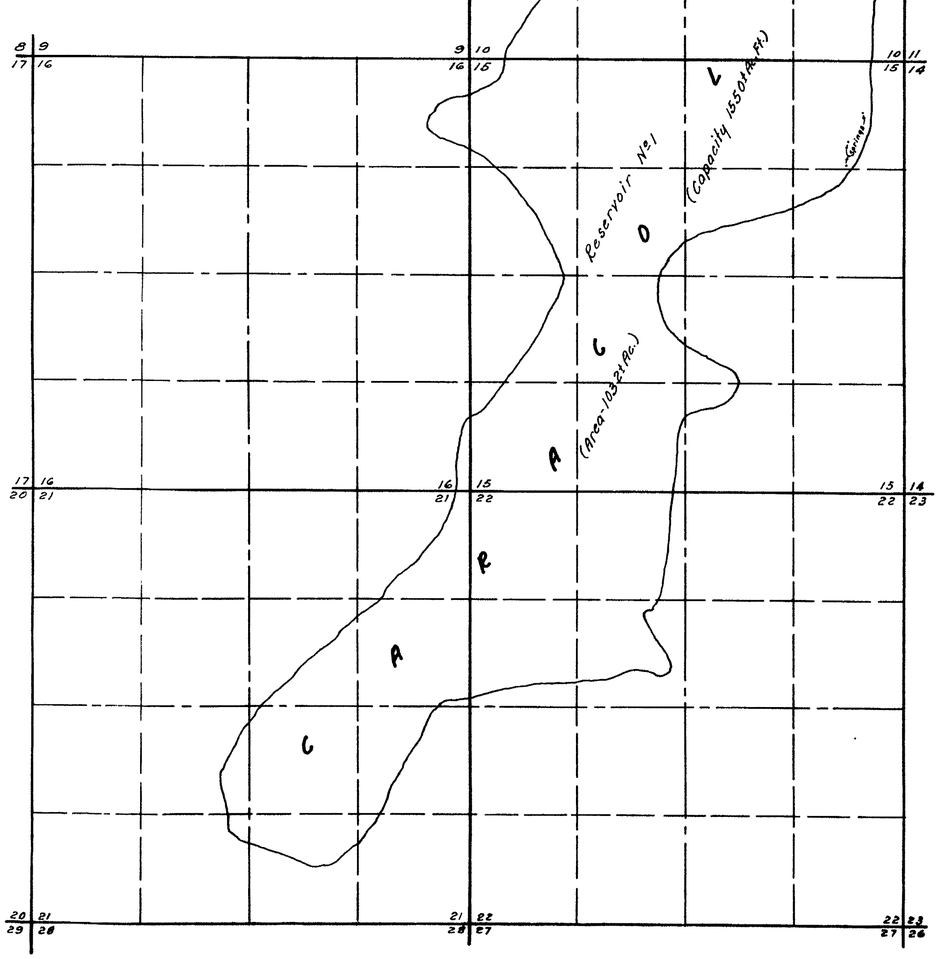

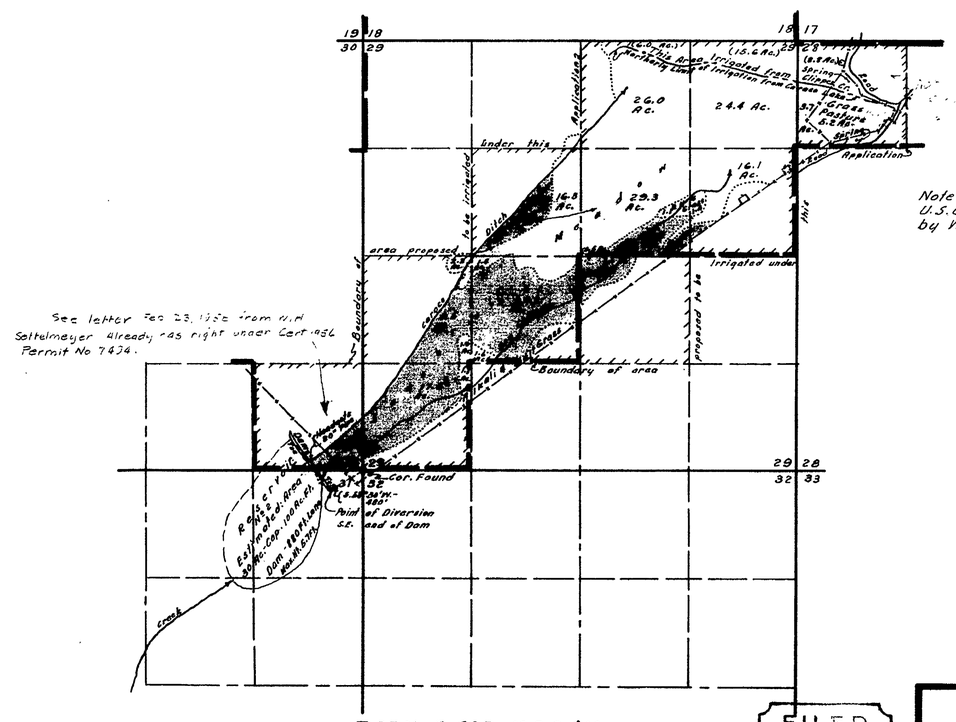

See letter Feb 23, 1956 from W.H. Settelmeyer Already has right under Cert. 1956 Permit No 7494.

STATE OF NEVADA }
COUNTY OF ELKO } S.S.

I, W.H. Settelmeyer, being first duly sworn, depose and say; That this map, consisting of one sheet, has been correctly drawn to the designated scale from field notes of a survey made by me on the 9th day of September 1950; That it truly and correctly represents the location and extent of the works proposed to be used to store water, from Caraco Lake drainage in Elko County, by Henry Filippini; That the proposed point of diversion, the location and size of the diverting channel, all reservoirs or basins, the location and names of all of all other works which will cross or connect with the proposed works, and the boundary of all lands, showing by 40-acre subdivisions the areas proposed to be irrigated, are fully and correctly designated thereon.

W.H. Settelmeyer
State Water Right Surveyor

Subscribed and sworn to before me this 14th day of September, 1950.

Milo Taber
Notary Public in and for Elko County, Nevada
My commission expires January 17, 1951

Note- The boundary of Caraco Lake was taken from U.S.G.L.O. Plat of T.26N.-R.45E.-M.D.B.&M., as surveyed by Walter H. Good in July, 1925.

N

GRAPHIC SCALE IN HUNDRED FEET
SCALE-1" = 1000'

FILED
SEP. 21, 1950
STATE ENGINEER'S OFFICE

OFFICE STATE ENGINEER

Certificate No. 4740. Issued April 9, 1958

MAP
TO ACCOMPANY APPLICATION
TO APPROPRIATE WATER
FOR STORAGE PURPOSES
BY HENRY FILIPPINI
FROM
CARACOA LAKE DRAINAGE
IN
ELKO COUNTY

L.M. Taylor

See letter Feb. 13, 1958

13224