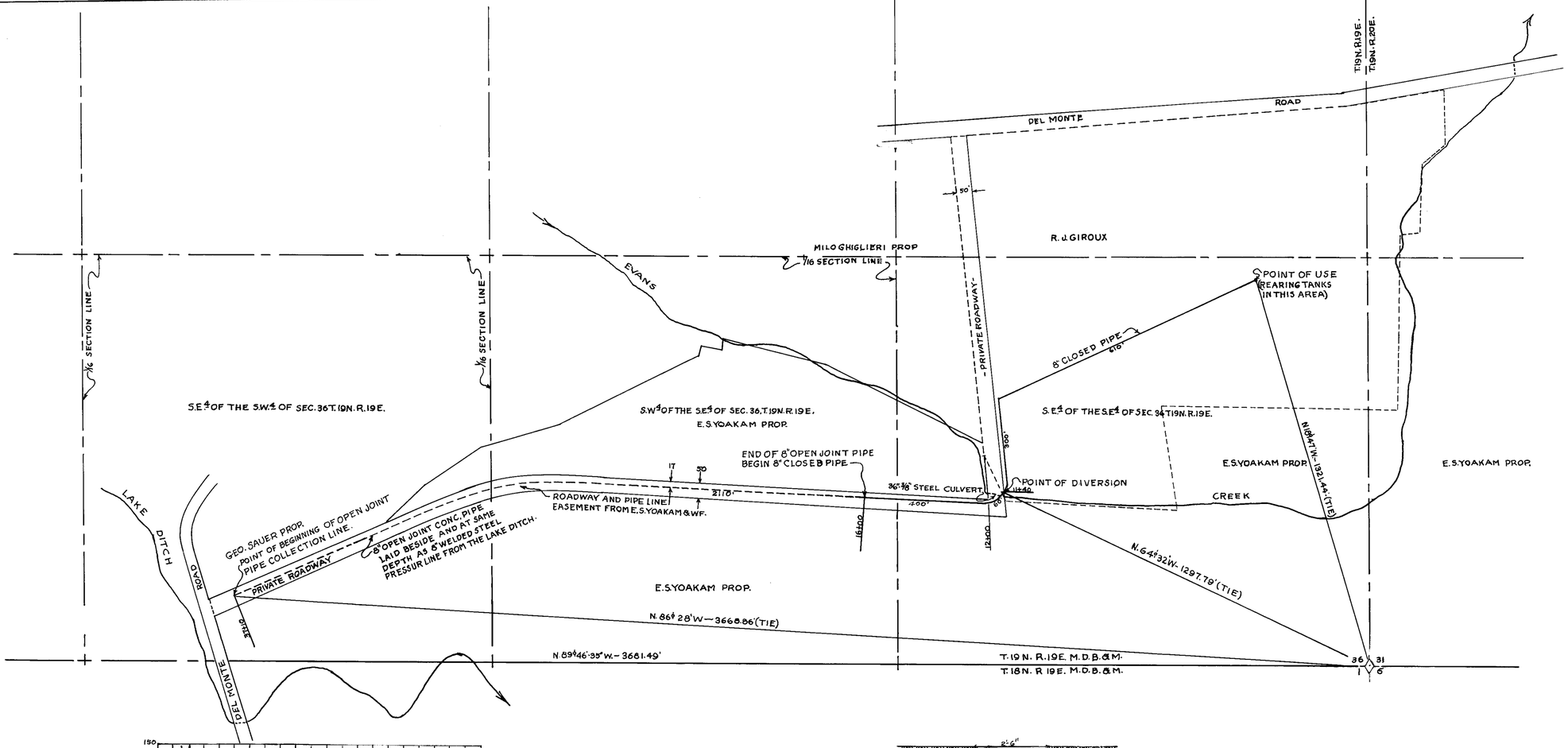

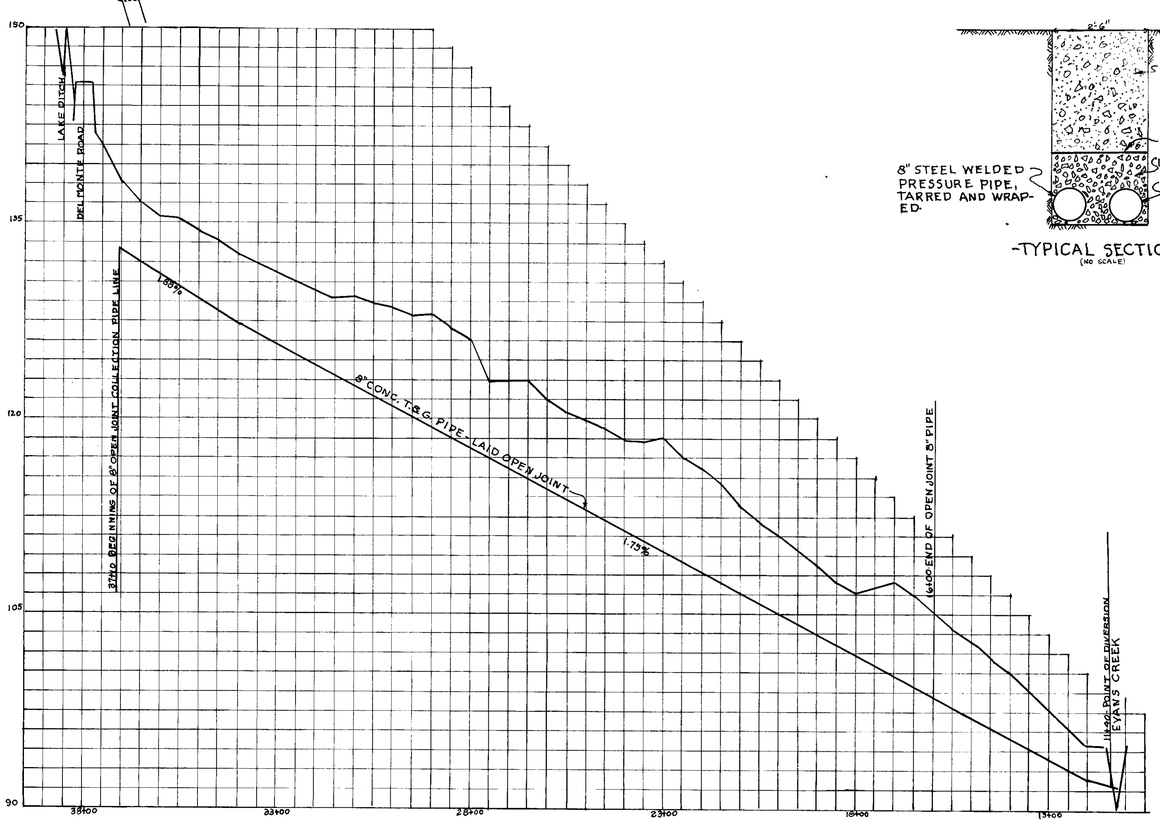

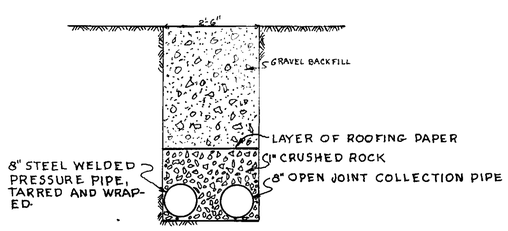

-TYPICAL SECTION-
(NO SCALE)

STATE OF NEVADA }
COUNTY OF WASHOE } SS.

I, CLAUDE E. HUNTER, BEING FIRST DULY SWORN, DEPOSE AND SAY THAT THIS MAP, CONSISTING OF ONE SHEET, HAS BEEN CORRECTLY DRAWN TO THE DESIGNATED SCALE FROM FIELD NOTES OF A SURVEY MADE UNDER MY SUPERVISION BETWEEN THE 15TH. AND THE 30TH. DAY OF NOVEMBER, 1949; THAT IT TRULY AND CORRECTLY REPRESENTS THE LOCATION AND EXTENT OF THE DIVERSION WORKS OF R. J. GIROUX FROM UNDERGROUND SOURCE FOR THE PROPAGATION OF FISH.

STATE WATER RIGHT SURVEYOR.

SUBSCRIBED AND SWORN TO, BEFORE ME THIS 22 DAY OF December 1944

Martha McIntosh
NOTARY PUBLIC IN AND FOR WASHOE COUNTY, NEVADA.

BASIS OF BEARINGS— E. VIRGINIA AND TRUCKEE R.R. B/W

SCALE IN FEET.

100 50 0 100 200 300 400 500 600

HORIZ. SCALE — 1 IN. = 200 FT.
VERT. SCALE — 1 IN. = 6 FT.

DEC. 29, 1949

3903 NOV. 10, 1952

MAP
TO ACCOMPANY APPLICATION
TO
APPROPRIATE WATER FROM
UNDERGROUND SOURCE FOR
THE PROPAGATION OF FISH
BY ROLAND J. GIROUX.
WASHOE COUNTY, NEVADA.

63775 13205