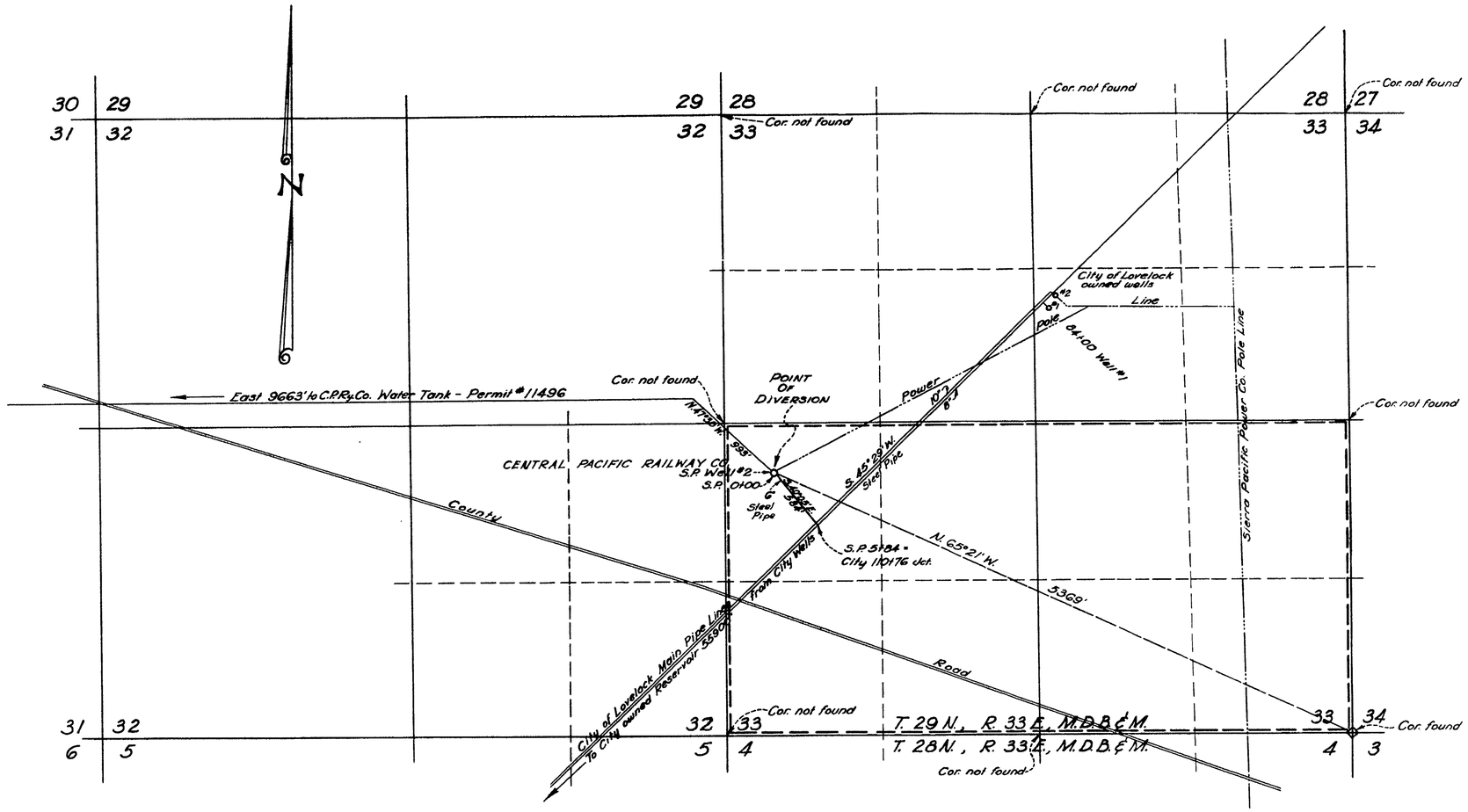

State of Utah }
County of Weber } S.S.

I, Louis H. Baukol, being first duly sworn, depose and say that this map and profile consisting of 4 sheets, numbered from 1 to 4 inclusive, has been correctly drawn to the designated scale from field notes of a survey made under my supervision and direction between the days of October 1st and October 31st, 1949, that it truly and correctly represents the location and extent of the proposed works used to divert water from S.P. Well No. 2, in Pershing County, by the Central Pacific Railway Company for railroad purposes. That the proposed point of diversion, the location and names of all other works or streams which are crossed by or connected with said works are fully and correctly designated hereon.

Louis H. Baukol
State Water Right Surveyor

Subscribed and sworn to before me this 18th day of November, 1949

W. G. Wright Jr.
Notary Public

0 500 1000 2000 3000
Scale 1" = 600'

Certificate No. 3753 issued Jan. 21, 1957

FILED
DEC. 9, 1949
STATE ENGINEER'S OFFICE

MAP
TO ACCOMPANY APPLICATION
NO. 13100
FOR RAILROAD PURPOSES

TO CHANGE PLACE OF USE BY CENTRAL PACIFIC RAILWAY COMPANY OF PART OF WATER TAKEN FROM S.P. WELL NO. 2, PERMIT NO. 11496 TO BE USED AT LOVELOCK, PERSHING COUNTY

Sheet 1 of 4

13100

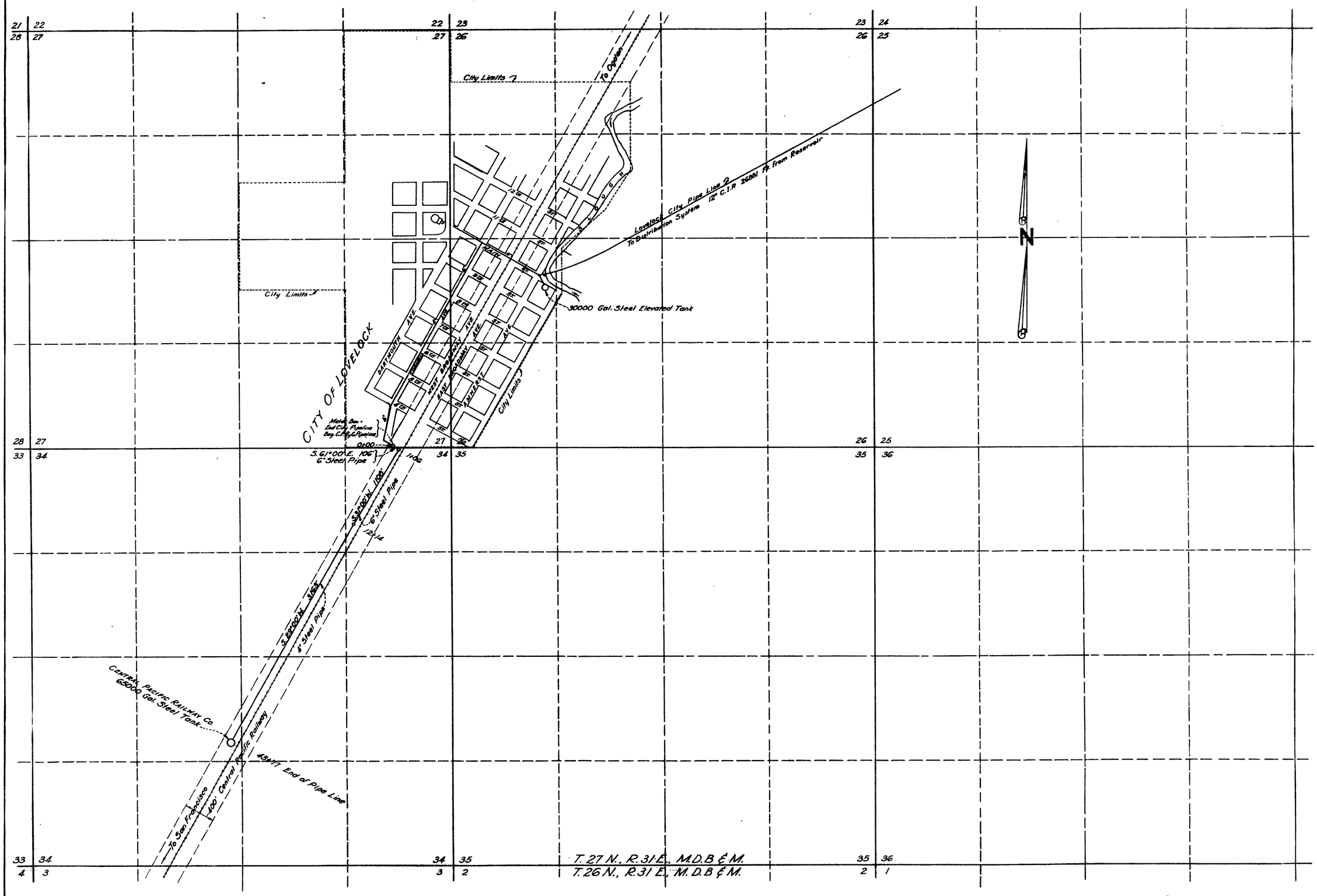

FILED
JAN. 12, 1950
STATE ENGINEER'S OFFICE

Certificate No. 3753 Issued Jan. 21, 1952

APPLICATION NO. 13100

0 500 1000 2000 3000
Scale 1" = 600'

Sheet 2 of 4

13100

CENTRAL PACIFIC RAILWAY COMPANY
PIPELINE

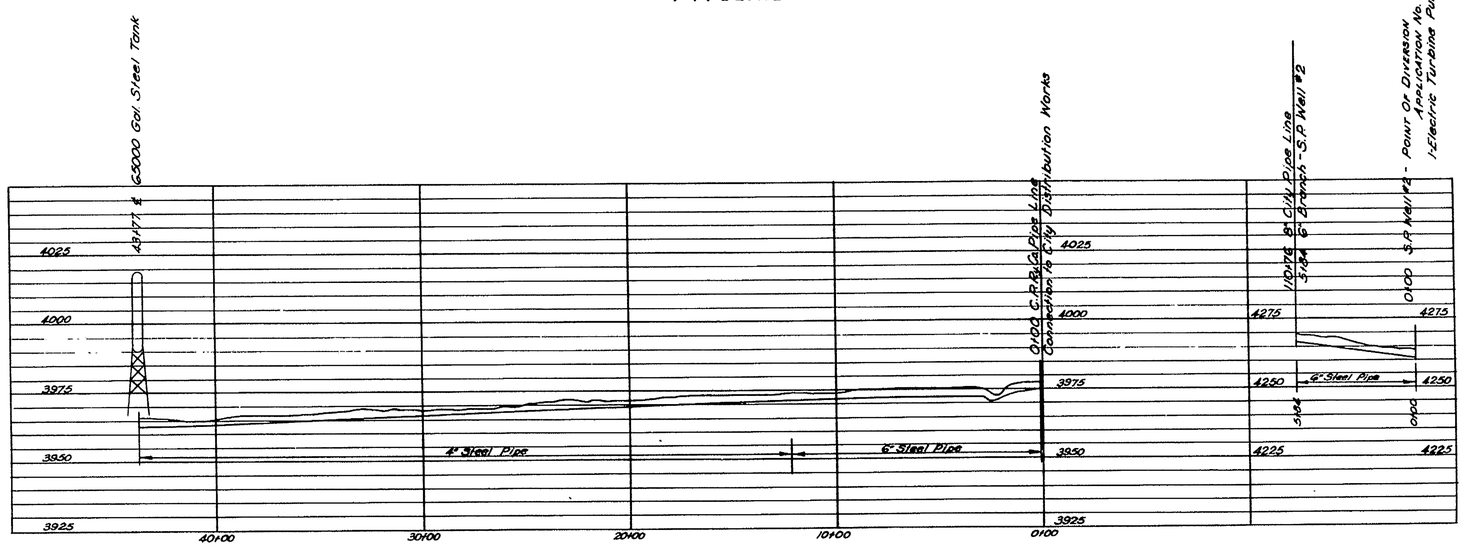

AT LOVELOCK

AT S.P. WELL No. 2

Scale 1" = 400' Horizontal
1" = 30' Vertical

DEC. 9, 1949

APPLICATION No. 13100

PROFILE

Sheet 3 of 4

13100

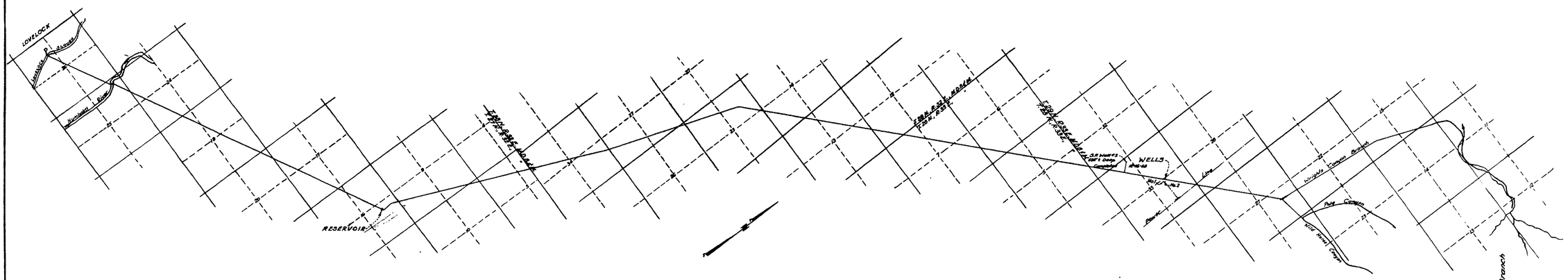

PLAN
Scale 1"=4000'

CITY OF LOVELOCK
MAIN SUPPLY PIPE LINE FROM WELLS NEAR OREANA TO BEGINNING OF CITY DISTRIBUTION WORKS

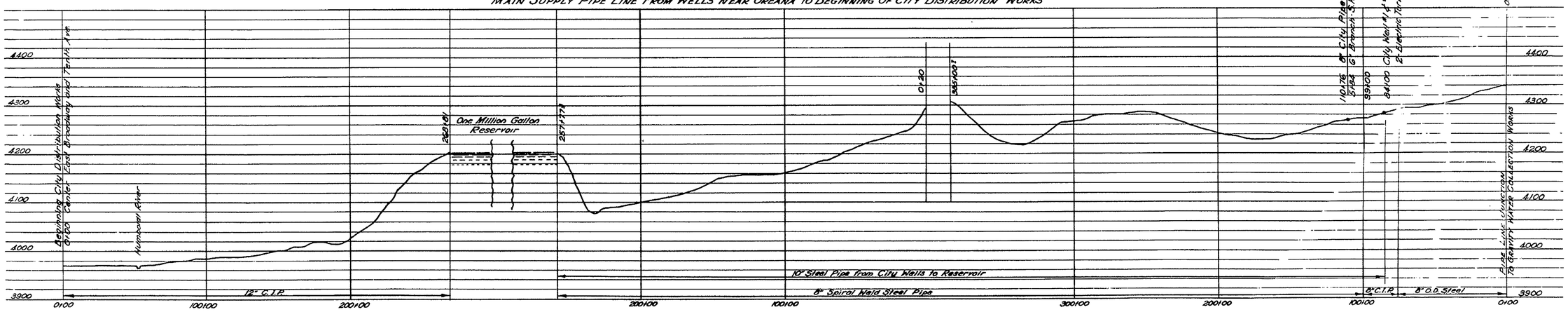

PROFILE
Scale { 1"=4000' Horizontal
1"=120' Vertical

Dec. 9, 1949

SUPPLEMENTAL - OTHER WORKS
MAP AND PROFILE
SHOWING CITY OF LOVELOCK OWNED
WATER SUPPLY WORKS TO ACCOMPANY

APPLICATION No. 13100

BY CENTRAL PACIFIC RAILWAY COMPANY

Sheet 4 of 4

13100