Twp. 28N. Rge. 31 E.
Twp. 27N. Rge. 31 E.
Twp.28 N. Rge.31 E.
Twp.28 N. Rge.32 E.

33 34 35 36 31 4 3 2 1 6 9 10 11 12 16 15 14 13 18

"TAYLOR" "GRAVEYARD" "YOUNG" "HOLMSTROM" "UNION"

CANAL LATERAL DRAIN CHANNEL RIVER

A. RODRIGUES LEO SEBBAS O. OLSEN ART ENGLE J. MATEAS JOHN E. SMITH EMIL HOLMSTROM CARL OLSEN, ETAL JOHN E. SMITH BERET DUNCAN M. MOURA C. FANCHER JOE TENENTE H.T. BRINK JOE COSTA F. GONSALVES

FELIX TURELLAS, ETAL A.P. JOHNSON OLAF THOMASEN O.A. VERLET JOE ROBERTS ROBT. L. & LESTER C. MUNK W. LOBSTER TONY NUNES

PITT DAM IRISH-AMERICAN DAM

SOUTHERN PACIFIC

SCALE OF FEET 1,000 0 1,000 2,000 3,000 4,000

12947 – Amended CERTIFICATE No. 5040 ISSUED Nov. 9, 1960
12955 – Certified CERTIFICATE No. 5041 ISSUED Nov. 9, 1960
12957 – CERTIFICATE No. 5180 ISSUED Aug. 14, 1961

12947 CERTIFICATE No. 4860 ISSUED Mar 3, 1959
12955 CERTIFICATE No. 4861 ISSUED Mar 3, 1959

12949 Certificate No. 4859 Issued 7/3/59
12950 Certificate No. 4858 Issued 7/3/59
12952 Certificate No. 4862 Issued 7/3/59

12948 Certificate No. 4855 Issued Apr. 23, 1956
12951 Certificate No. 4856 Issued "
12953 Certificate No. 4435 Issued "
12954 Certificate No. 4857 Issued "
12956 Certificate No. 4506 Issued Apr. 3, 1957

FILED APR 15 1954 STATE ENGINEER'S OFFICE

OFFICE STATE ENGINEER APR 1 1954

MAP TO ACCOMPANY PROOF OF BENEFICIAL USE UNDER APPLICATIONS 12947 TO 12957 INCLUSIVE FOR IRRIGATION BY UNITED STATES DEPARTMENT OF THE INTERIOR BUREAU OF RECLAMATION FROM HUMBOLDT RIVER

89-208-3

12947 TO 12957 INCL. Sheet 1 of 7 sheets

LOVELOCK

Twp. 27 N. Rge. 31 E.
Twp. 27 N. Rge. 32 E.
Twp. 27 N. Rge. 31 E.
Twp. 26 N. Rge. 31 E.
Twp. 26 N. Rge. 31 E.
Twp. 27 N. Rge. 31 E.

SCALE OF FEET
1,000 0 1,000 2,000 3,000 4,000

MAP TO ACCOMPANY PROOF OF BENEFICIAL USE UNDER APPLICATIONS 12947 TO 12957 INCLUSIVE FOR IRRIGATION BY UNITED STATES DEPARTMENT OF THE INTERIOR BUREAU OF RECLAMATION FROM HUMBOLDT RIVER

80-208-4

12947 TO 12957 INCL.

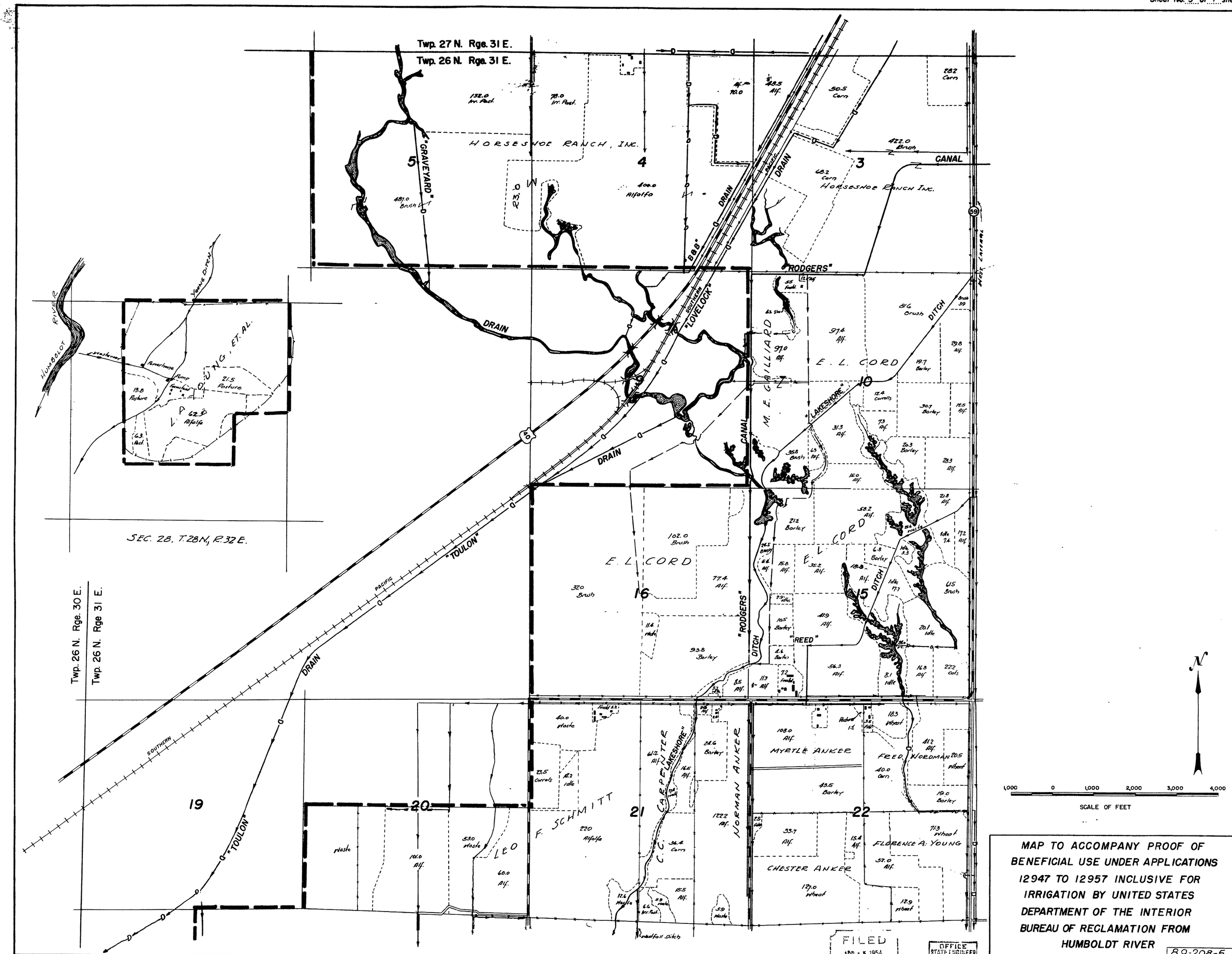

MAP TO ACCOMPANY PROOF OF BENEFICIAL USE UNDER APPLICATIONS 12947 TO 12957 INCLUSIVE FOR IRRIGATION BY UNITED STATES DEPARTMENT OF THE INTERIOR BUREAU OF RECLAMATION FROM HUMBOLDT RIVER

89-208-5

FILED APR 15 1954 STATE ENGINEER'S OFFICE

OFFICE STATE ENGINEER APR 15 54

12947 TO 12957 INCL.

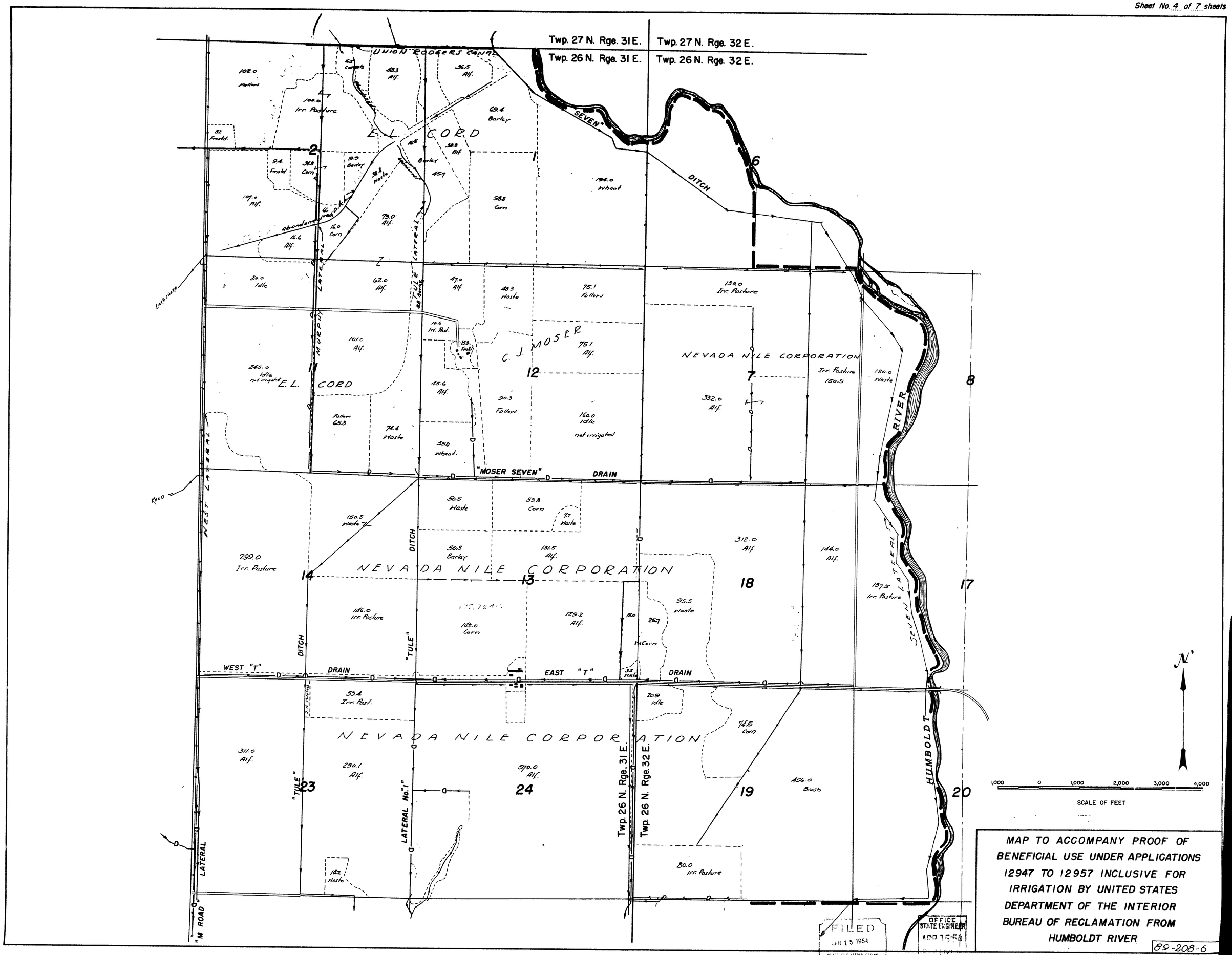

MAP TO ACCOMPANY PROOF OF BENEFICIAL USE UNDER APPLICATIONS 12947 TO 12957 INCLUSIVE FOR IRRIGATION BY UNITED STATES DEPARTMENT OF THE INTERIOR BUREAU OF RECLAMATION FROM HUMBOLDT RIVER

89-208-6

12947 TO 12957 INCL.

MAP TO ACCOMPANY PROOF OF BENEFICIAL USE UNDER APPLICATIONS 12947 TO 12957 INCLUSIVE FOR IRRIGATION BY UNITED STATES DEPARTMENT OF THE INTERIOR BUREAU OF RECLAMATION FROM HUMBOLDT RIVER

89-208-7

12947 TO 12957 INCL.

Sheet 5 of 7 sheets

FILED
APR 15 1954

OFFICE STATE ENGINEER
APR 16 1954
RECEIVED

SCALE OF FEET
1,000 0 1,000 2,000 3,000 4,000

Twp. 26 N. Rge. 31 E.
Twp. 25 N. Rge. 31 E.
Twp. 26 N. Rge. 30 E.
Twp. 25 N. Rge. 30 E.

HUMBOLDT RIVER
DIKE
DRAIN
CANAL
LATERAL
"ARMY"
"KEYS"
"BIG 5"
LATERAL No. 2
LATERAL No. 3
LATERAL No. 4
LATERAL No. 5
"CARPENTER" LAT.
"REED" DITCH
DITCH
C. C. CARPENTER
F. A. PRESTON
JOHN STAMMERJOHAN
ELEANOR BIRBECK
McCLELLAND-GILMORE
MOSE QUILICI
LESTER HANSON
V. WESTFALL ESTATE
JOHN P. TAMIETTI & BEATON & MILBUR
JOHN LANGLER
D. E. BUTLER & G. N. WILLIAMS
BEATON & MILBUR
MARIE ANDERSON
CHARLES CLINGER
RALPH WESTERGARD
HANS WESTERGARD
EDGAR GODINEZ JR.
ERNEST ZUMBER
CLARENCE EASON
TED BENDER
NEV. CATTLE CO.
EUGENE RIZZOLO ET AL
J.M. & D.C. GAGLIARDI
COLORADO RIVER AQUEDUCT
LAKESHORE
SARATOGA
NOLA DERP
SPRINGFIELD
CLARK
ELLIOTT
MUNK
SMITH
LEO
CARPENTER
EASON
BENDER
ZUMBER
CLINGER
WESTERGARD
GODINEZ
GILMORE
QUILICI
HANSON
SCOTT
HILL
LANGLER
WILLIAMS
MILBUR
BEATON
TAMIETTI
ANDERSON
GAGLIARDI
RIZZOLO
CATTLE CO.
STAMMERJOHAN
BIRBECK
PRESTON
CARPENTER

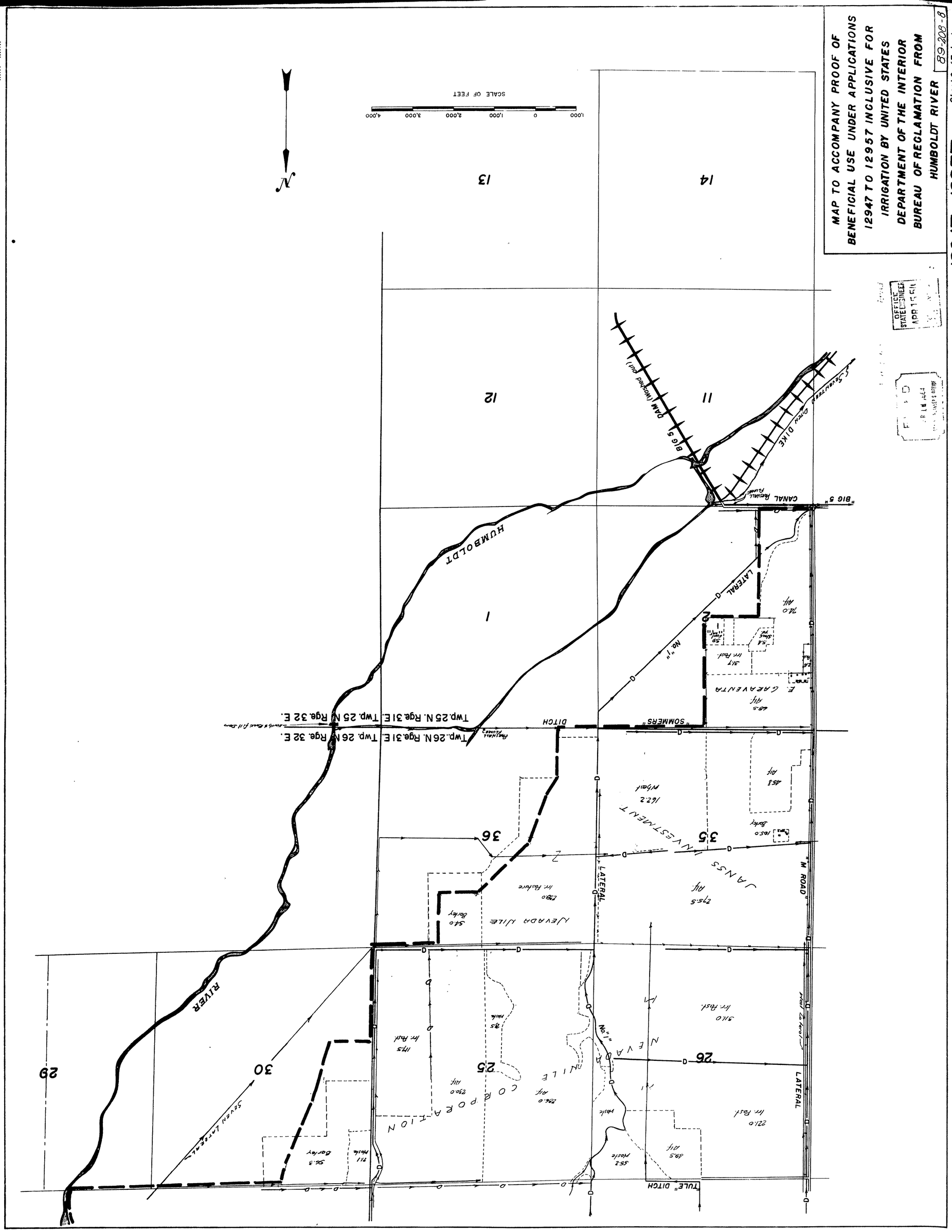

MAP TO ACCOMPANY PROOF OF
BENEFICIAL USE UNDER APPLICATIONS
12947 TO 12957 INCLUSIVE FOR
IRRIGATION BY UNITED STATES
DEPARTMENT OF THE INTERIOR
BUREAU OF RECLAMATION FROM
HUMBOLDT RIVER
89-208-8
12947 TO 12957 INCL.
Sheet 6 of 7 sheets
SCALE OF FEET
1,000 0 1,000 2,000 3,000 4,000
N
13
14
12
11
1
2
29
30
25
26
35
36
HUMBOLDT
RIVER
BIG 5 DAM (Washed out)
SEVENTEEN DITCH DIKE
CANAL
"BIG 5"
LATERAL
No. "1"
"SOMMERS" DITCH
Twp. 25 N. Rge. 31 E. Twp. 25 N. Rge. 32 E.
Twp. 26 N. Rge. 31 E. Twp. 26 N. Rge. 32 E.
E. GARAVENTA
JANSS INVESTMENT
NEVADA NILE
NEVADA NILE CORPORATION
"M ROAD"
"TULE" DITCH
SEVEN LATERAL

DESCRIPTION	TSP.	RGE.	SEC.	ACRES	CULTURE
S2NW4; NW4SE4; [illegible]	28N	32E	28	103.9	Alf., Irr. Pasture
SE4NW4.	"	"	"		" "
N2	28N	31E	34	102.8	Irrigated Pasture
N2SE4	"	"	"	80.2	" "
S2S2	"	"	"	173.5	Alf., Irr. Pasture
N2SW4	"	"	"	41.3	Alfalfa
SE4SE4	"	"	33	23.4	Alfalfa
SE4	28N	32E	31	121.6	Alfalfa, Barley
E2	27N	31E	4	182.0	Alfalfa, Fallow
NW4	"	"	3	102.6	" "
SW4	"	"	"	80.4	" "
NE4	"	"	"	106.4	Alf., Fallow, Irr. Pasture
SE4	"	"	"	65.8	Alfalfa, Fallow.
N2	"	"	2	67.0	" "
S2	"	"	2	105.9	Alfalfa, Barley
W¾ W2	"	"	1	26.1	Alfalfa.
E¾ W2	"	"	1	60.0	"
W2E2	"	"	1	81.4	Alfalfa, Barley, Wheat
E2E2	"	"	1	61.3	" "
W¾ W2	27N	32E	6	70.4	Alfalfa, Clover, Fallow.
E¾	"	"	6	147.8	Alfalfa, Fallow.
E2NW4	27N	31E	9	11.5	Alfalfa
E2SW4	"	"	"	20.4	"
NE4	"	"	"	147.9	Alfalfa, Wheat
SE4	"	"	"	182.8	" "
NW4	"	"	10	168.5	Alfalfa, Corn
NE4	"	"	"	138.4	"
SW4	"	"	"	126.5	Alfalfa, Corn
W2SE4	"	"	"	79.8	Alfalfa, Barley, Wheat
E2SE4	"	"	"	72.0	Alfalfa, Wheat
NW4	"	"	11	121.0	Wheat, Fallow
NE4	"	"	"	48.1	Alfalfa
SW4	"	"	"	134.4	Alfalfa, Wheat, Irr. Pasture
S2SE4	"	"	"	67.3	Alfalfa, Wheat
NE4SE4	"	"	"	38.0	Alfalfa, Irr. Pasture
N2NW4	"	"	12	50.8	Alfalfa, Barley
S2NW4	"	"	12	71.9	" "
NE4	"	"	12	139.7	Alfalfa, Barley, Wheat
W2SW4	"	"	12	69.9	Alfalfa, Wheat
SE4	"	"	12	126.6	Alfalfa, Oats, Wheat, Fallow.
E2SW4	"	"	12	73.2	Alfalfa, Barley, Wheat
N2NW4	27N	R32E	7	55.7	" " Fallow
S2NW4	"	"	"	66.6	Alfalfa
NE4	"	"	"	71.5	Alfalfa, Barley, Irr. Past., Fallow
SW4	"	"	"	95.1	" "
SE4	"	"	"	63.4	Alfalfa, Corn, Fallow.
E2NW4	27N	31E.	16	49.0	Alfalfa
NE4	"	"	16	97.9	Alfalfa, Corn, Fallow
SE4	"	"	16	124.3	Alfalfa, Fallow
N2NW4	"	"	15	82.9	Alfalfa, Corn
S2NW4	"	"	"	75.1	" "
N2SW4	"	"	"	56.6	Alfalfa
S2SW4	"	"	15	39.2	"
NE4	"	"	"	148.0	Alfalfa, Wheat
SE4	"	"	"	131.2	" "
W2NW4	"	"	14	71.6	Alfalfa, Corn, Wheat
E2NW4; W2NE4	"	"	"	146.9	Alfalfa, Oats
E2NE4	"	"	"	70.1	" , Barley
W2SW4	"	"	"	75.7	Barley
E2SW4	"	"	"	62.4	Alfalfa, Wheat
SE4	"	"	"	131.9	" " Fallow
N2NW4	"	"	13	62.6	Alfalfa, Barley
NW4SW4	"	"	"	49.5	Alfalfa, Irr. Pasture
NE4SW4	"	"	"	33	Alfalfa.
S2SE4	"	"	"	50.5	" , Irr. Pasture

DESCRIPTION	TSP.	RGE.	SEC.	ACRES	CULTURE
N2NE4	27N	31E.	13	62.7	Alfalfa, Wheat
S2NE4	"	"	13	63.8	" , Fallow
SE4	"	"	"	130.5	" , Barley
NW4NW4	27N.	32E.	18	32.3	Alfalfa
SW4NW4	"	"	18	28.7	Alfalfa, Wheat, Fallow
E2NW4	"	"	"	64.3	Alfalfa, Wheat.
W2NE4	"	"	"	7.9	Irr. Pasture.
NW4SW4			"	40.0	Fallow.
E2NW4	27N	31E.	21	34.0	Fallow.
NE4	"	"	21	100.2	Alfalfa, Fallow.
SE4	"	"	"	51.6	Alfalfa.
NW4	"	"	22	125.6	Alfalfa, Grain, Irr. Past.
SW4	"	"	"	154.4	Corn & Alfalfa
SE4	"	"	"	128.8	Alfalfa, Corn, Irr. Pasture
W2NE4	"	"	"	69.3	Alfalfa.
NW4	"	"	23	103.6	" , Fallow.
NE4	"	"	"	89.1	Alfalfa, Wheat, Fallow
SW4	"	"	"	129.8	" , Barley, Irr. Past.
SE4	"	"	[illegible]	94.1	" , Wheat, "
NE4	"	"	29	44.7	Alfalfa
SW4	"	"	"	180.0	" , Fallow
SE4	"	"	"	130.1	" , Wheat
SE4	"	"	30	26.4	Fallow
NW4	"	"	28	66.8	Alfalfa, Barley, Wheat, Fallow.
W2NE4	"	"	28	66.8	" , Irr. Pasture
E2NE4	"	"	"	75.5	Alfalfa.
SW4	"	"	"	131.8	" , Corn
SE4	"	"	"	106.7	" "
NW4	"	"	27	116.1	Alfalfa, Wheat, Potatoes, Fallow.
SW4	"	"	"	134.3	Alfalfa, Fallow.
W2NE4	"	"	"	46.3	Alfalfa.
W2SE4	"	"	"	35.7	" , Wheat
NW4	"	"	26	56.9	" "
SW4	"	"	"	80.4	Alfalfa, Irr. Pasture
SE4	"	"	"	152.5	Alfalfa.
NE4	"	"	"	144.2	"
NE4	"	"	31	70.4	Fallow
NW4	"	"	32	103.1	Alfalfa, Fallow
NE4	"	"	32	59.3	" Corn
SE4	"	"	"	152.3	Corn, Irr. Pasture
SW4	"	"	"	42.0	Corn, Alf., Irr. Pasture
NW4	"	"	33	143.5	Alfalfa
SW4	"	"	"	106.5	Irr. Pasture
NE4	"	"	"	67.0	" "
SE4	"	"	"	158.5	Alfalfa, Irr. Pasture
NW4	"	"	34	158.5	Barley, " "
NE4	"	"	"	53.2	Alf., Barley, Irr. Pasture
SW4	"	"	"	144.1	Alfalfa, Fallow
SE4	"	"	"	33.6	Corn, "
NW¼	"	"	35	157.4	Alfalfa, Barley
NE4	"	"	"	158.0	Alfalfa, Barley
SE4	"	"	"	133.5	" , Wheat
SW4	"	"	"	158.2	Wheat.
NW4	"	"	36	122.3	Alfalfa, Wheat
SW4	"	"	"	123.3	" "
NE4	"	"	"	52.9	Barley, Wheat
SE4	"	"	"	49.5	" "
NW4	26N	31E.	2	149.0	Irr. Pasture
SW4	"	"	"	140.6	Alfalfa, Corn
NE4	"	"	"	113.3	Alfalfa, Barley, Irr. Pasture
SE4	"	"	"	123.2	" Corn, Barley
NW4	"	"	1	137.8	" Barley
SW4	"	"	1	171.4	Alfalfa, Corn, Barley
SE4	"	"	1	153.0	Wheat
S2NE4.	"	"	1	41.0	"

DESCRIPTION	TSP.	RGE.	SEC.	ACRES	CULTURE
NE4	26N	32E	11	128.8	Alfalfa, Barley
SE4	"	"	"	90.8	"
NW4	"	"	12	90.6	" , Irr. Pasture
SW4	"	"	"	138.7	" , Wheat
NE4	"	"	"	150.2	Alfalfa
NW4	26N	32E	7	150.0	" , Irr. Pasture
SW4	"	"	"	138.0	Alfalfa.
W2NE4	"	"	"	79.0	Irr. Pasture
W2SE4	"	"	"	79.0	Alfalfa
E2NE4	"	"	"	75.8	Irr. Pasture
E2SE4	"	"	"	75.0	" "
NW4	26N	R31E.	14	150.0	" "
SW4	"	"	"	149.0	" "
SE4	"	"	"	146.0	" "
NW4	"	"	13	98.5	Alfalfa, Barley, Corn
SW4	"	"	"	142.0	Corn
NE4	"	"	"	137.3	Alfalfa, Corn
SE4	"	"	"	147.2	" "
NW4	26N	32E	18	125.0	Alfalfa
SW4	"	"	"	76.7	" , Corn
W2NE4	"	"	"	68.0	Alfalfa
W2SE4	"	"	"	68.0	"
E2NE4	"	"	"	72.0	"
E2SE4	"	"	"	72.0	"
NE4	26N	31E	5	118.0	Irr. Pasture
NW4			"	14.0	" "
SE4	"	"	"	23.0	Alfalfa
NW4	"	"	4	136.0	" , Irr Pasture
NE4	"	"	"	160.0	Alfalfa
SW4	"	"	"	122.0	"
SE4	"	"	"	110.0	"
NW4	"	"	3	115.5	" , Corn
NE4	"	"	"	28.2	Corn
SW4	"	"	"	51.7	"
W2NW4; W2SW4	"	"	10	98.2	Alfalfa
E2NW4	"	"	10	83.0	"
E2SW4	"	"	"	60.4	"
NE4	"	"	"	49.5	" , Barley
SE4	"	"	"	105.7	" "
NE4	"	"	16	49.0	Alfalfa
SE4	"	"	"	130.7	" , Barley
NW4	"	"	15	126.6	" "
SW4	"	"	"	112.6	" "
NE4	"	"	"	91.3	" "
SE4	"	"	"	93.4	" , Oats.
NW4	"	"	21	84.2	Alfalfa.
SW4	"	"	21	150.0	"
W2NE4	"	"	"	60.4	"
E2NE4	"	"	"	81.1	" , Barley
W2SE4	"	"	"	67.8	" , Corn, Irr. Pasture
E2SE4	"	"	"	68.0	"
S2	"	"	20	161.0	Alfalfa
NW4	"	"	22	152.7	" , Barley
SW4	"	"	"	158.0	" , Wheat
SE4	"	"	"	154.3	" "
NE4	"	"	"	139.0	Corn, Alfalfa, Barley, Wheat
NW4	"	"	23	155.5	Alfalfa
SW4	"	"	"	155.5	"
NE4	"	"	"	157.8	" , Potatoes, Irr. Past.
SE4	"	"	"	148.1	Alfalfa
NW4	"	"	24	157.0	"
SW4	"	"	"	97.0	"
NE4	"	"	"	158.0	"
SE4	"	"	"	158.0	"
S2SW4	26N	32E	19	80.0	Irr. Pasture
E2NW4	"	"	"	40.0	Corn
W2NE4	"	"	"	34.5	"
NW4	"	"	30	96.3	
W2NW4	"	"	17	46.0	Irr. Pasture
SW4	"	"	17	91.5	" "
NW4	26N	31E.	29	132.0	Alfalfa, Irr. Pasture
SW4	"	"	"	138.0	" , Barley
W2NE4	"	"	"	37.0	"
W2SE4	"	"	"	73.9	" , Barley, Wheat
E2NE4; E2SE4	"	"	"	147.3	Alfalfa, Wheat
NW4	"	"	28	119.0	Alfalfa, Grain
SW4	"	"	"	83.8	Alfalfa, Corn, Clover
S2SE4	"	"	"	68.5	Alfalfa
N2SE4	"	"	"	42.0	"
NE4	"	"	"	88.9	Alfalfa, Irr. Pasture
NW4	"	"	27	124.2	" , Wheat
SW4	"	"	"	146.9	Alfalfa, Corn, Wheat
NE4	"	"	"	119.9	Barley, Wheat
N2SE4	"	"	"	78.7	Wheat
SE4NE4	"	"	31	34.5	Alfalfa
SE4	"	"	31	141.0	"
W2NW4	"	"	32	59.1	"
E2NW4	"	"	32	73.0	"
SW4	"	"	32	126.7	Alfalfa, Wheat
NE4	"	"	32	109.3	"
SE4	"	"	32	138.5	" , Wheat
W2NW4	"	"	33	66.4	Alfalfa, Barley, Irr. Pasture
E2NW4	"	"	"	54.0	"
SW4	"	"	33	112.0	Alfalfa, Clover.
W2NE4	"	"	"	75.6	" , Barley
E2NE4	"	"	"	76.0	Alfalfa, Barley, Irr. Pasture
N2SE4	"	"	"	63.0	Barley
S2SE4	"	"	"	73.6	Alfalfa, Barley, Irr. Pasture
NW4	"	"	34	146.0	" , Irr. Pasture
SW4	"	"	"	152.7	Wheat
NE4	"	"	"	151.0	Alfalfa.
SE4	"	"	"	153.0	"
E2E2	25N	31E.	6	160.0	Barley
W2	"	"	5	306.0	Alfalfa
E2	"	"	"	309.0	"
NW4	"	"	4	185.9	Alfalfa, Barley, Wheat.
SW4	"	"	"	148.8	" , Wheat
W2NE4	"	"	"	66.8	Alfalfa, Corn

DESCRIPTION	TSP.	RGE.	SEC.	ACRES	CULTURE
W2SE4	25N	31E	4	[illegible]	Alfalfa, Barley
E2E2	"	"	4	138.5	" , Oats, Irr. Pasture
N2	"	"	3	326.5	" , Irr. Pasture
E2	"	"	"	316.0	Alfalfa.
NW4	"	"	7	144.0	Wheat, Idle
NE4	"	"	7	159.8	Alfalfa, Wheat
SE4	"	"	7	151.5	Wheat
N2	"	"	8	306.0	"
SW4	"	"	"	157.5	Alfalfa
N2SE4	"	"	"	79.6	Wheat
S2SE4	"	"	"	74.5	Alfalfa
W2NW4	"	"	9	71.5	"
E2NW4; W2NE4	"	"	"	146.5	Alfalfa, Wheat
E2NE4	"	"	"	82.0	" "
S2	"	"	"	312.1	Wheat
NW4	"	"	10	150.0	Alfalfa.
W2NE4	"	"	"	78.5	Wheat
NE4NE4	"	"	"	38.9	Clover
NW4	"	"	18	158.0	Wheat
NE4	"	"	"	159.5	"
SW4	"	"	"	159.0	"
SE4	"	"	"	159.0	"
NW4	"	"	17	155.9	Wheat
NE4	"	"	"	155.9	"
SW4	"	"	"	155.9	"
SE4	"	"	"	155.9	
NW4	"	"	16	157.5	Wheat
NE4	"	"	"	157.5	"
SW4	"	"	"	96.0	"
E2	"	"	19	315.0	Wheat
N2	26N	31E	26	270.5	Alf., Irr. Pasture
S2	"	"	26	311.0	Irr. Pasture
NW4	"	"	25	170.0	Alfalfa
SW4	"	"	"	16.0	"
NE4	"	"	"	184.5	" , Irr. Pasture
SE4	"	"	"	163.0	" "
N2	26N	31E	35	275.5	Alfalfa
SW4	"	"	"	150.8	" , Barley
SE4	"	"	35	162.2	Wheat
NW4	"	"	36	160.0	Irr. Pasture
SW4	"	"	"	79.0	" "
W2NE4	"	"	"	54.0	Barley
NW4	25N	31E	2	130.6	Alfalfa, Irr. Pasture
W2SE4	"	"	2	46.0	"
S2NE4; NW4SE4;					
TOTAL				30,637.5 Acres	

STATE OF NEVADA } ss
COUNTY OF PERSHING }

I, Robert S. Leighton, being first duly sworn, depose and say that this map, consisting of 7 sheets numbered 1 to 7, inclusive, has been correctly drawn to the designated scale from aerial photographs and surveys made under my supervision between the 1st day of Sept. and the 31st day of December, 1953; that it truly and correctly represents the location and extent of works used to divert water from the Humboldt River in Pershing County by the United States, Department of the Interior, Bureau of Reclamation in accordance with a contract with the Pershing County Water Conservation District of Nevada under Applications to change Nos. 12947 to 12956 Incl. and application for storage No. 12857. That the points of diversion, location and extent of all lands owned or controlled by applicant upon which water applied for is used, together with area and culture is fully and correctly shown thereon.

Robert S. Leighton
STATE WATER RIGHT SURVEYOR

Subscribed and sworn before me this 31st day of January, 1954.

Mary Helen Marcucci
NOTARY PUBLIC IN AND FOR PERSHING COUNTY, NEVADA

My commission expires March 19, 1954

FILED
APR 15 1954
STATE ENGINEER'S OFFICE

OFFICE STATE ENGINEER
APR 15 54
RECEIVED

SCALE 1" = 1000'

MAP TO ACCOMPANY PROOF OF BENEFICIAL USE UNDER APPLICATIONS 12947 TO 12957 INCLUSIVE FOR IRRIGATION BY UNITED STATES DEPARTMENT OF THE INTERIOR BUREAU OF RECLAMATION FROM HUMBOLDT RIVER

89-208-9

12947 TO 12957 INCL.