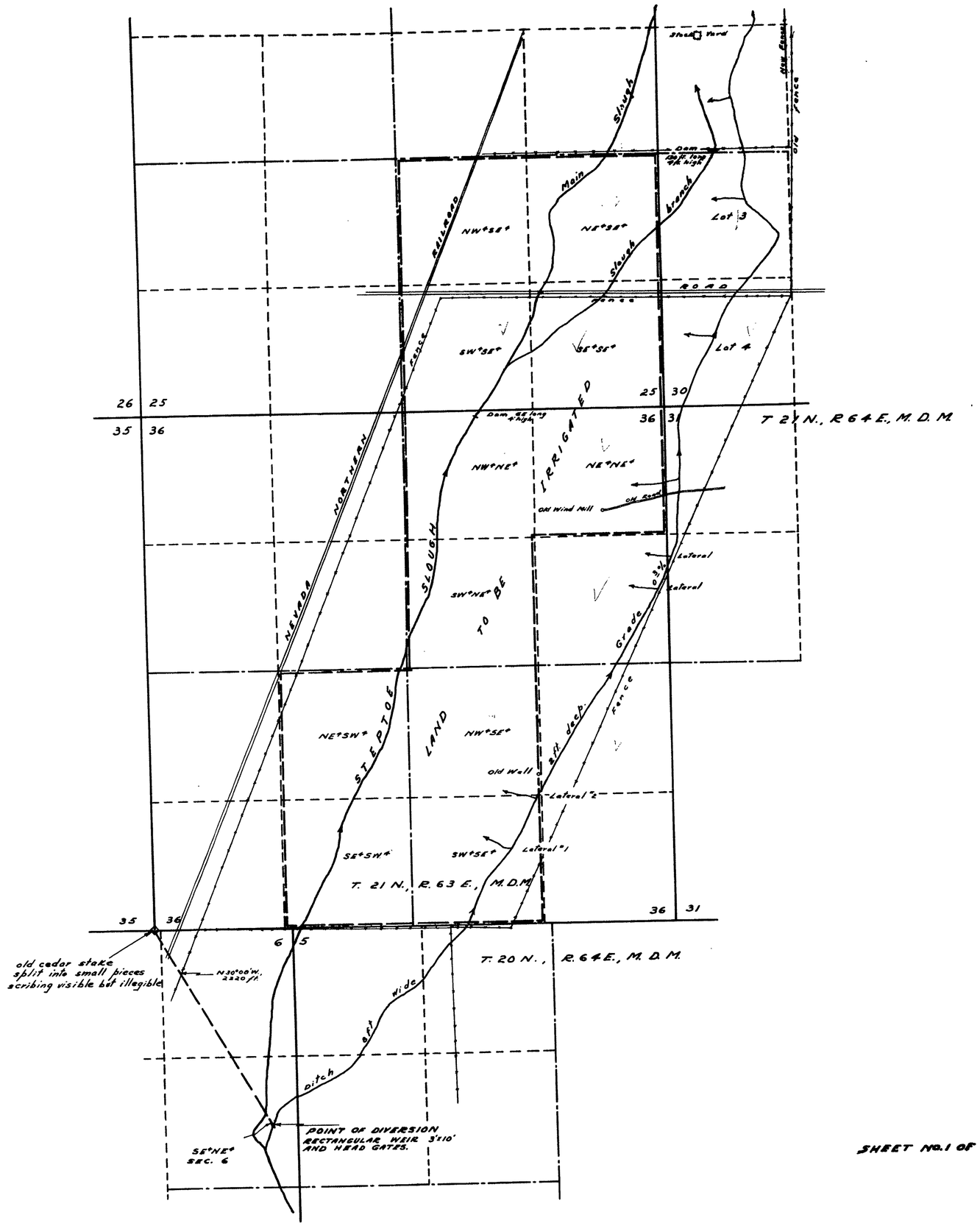

STATE OF NEVADA }
County of White Pine } ss.

I, Robert W. Millard, being first duly sworn, depose and say that this map, consisting of two sheets, numbered from 1 to 2, inclusive, has been correctly drawn to the designated scale from field notes of a survey made by me between the 24th day of June and the 1st day of July, 1949; that it truly and correctly represents the proposed location and extent of the works used to divert water from STEPTOE SLOUGH in White Pine County by MAGNUSON RANCH for irrigation purposes. That the proposed points of diversion, the approximate location and size of the diverting channel, all reservoirs or basins, the location and names of all other works which will cross or connect with the proposed works, and the boundary of all lands showing by 40-acre subdivisions the areas proposed to be irrigated, are fully and correctly designated thereon.

R. W. Millard
State Water Right Surveyor

Subscribed and sworn to before me on this day of July, 1949.

F. W. Millard
Notary Public in and for White Pine County, Nevada.
My Commission expires December 22, 1949.

0' 500' 1000' 2000'
SCALE 1-IN. = 600 FT.

SHEET No. 1 OF 2 SHEETS.

FILED
Aug. 1, 1949
STATE ENGINEER'S OFFICE

OFFICIAL
STATE ENGINEER'S OFFICE

MAP
TO ACCOMPANY APPLICATION TO APPROPRIATE WATER FOR IRRIGATION
BY MAGNUSON RANCH
FROM STEPTOE SLOUGH
SURVEYED JUNE 25 & 30, 1949
BY F.W. MILLARD & SON
ELY, NEVADA

12927

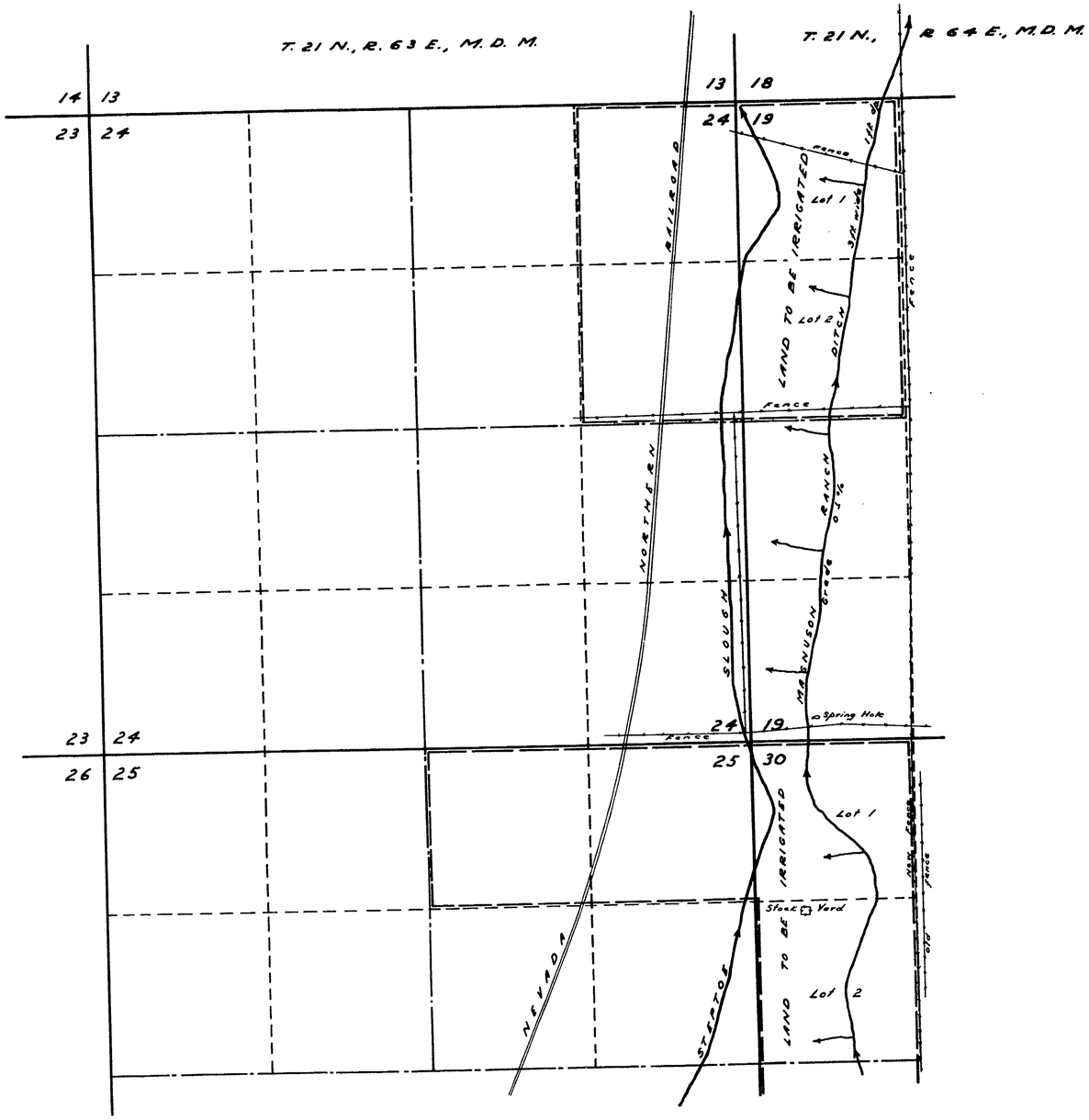

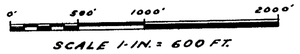

SHEET No. 2 OF 2 SHEETS.

FILED
Aug. 1, 1949

MAP
TO ACCOMPANY APPLICATION TO
APPROPRIATE WATER FOR
IRRIGATION
BY MAGNUSON RANCH
FROM STEPTOE SLOUGH
SURVEYED JUNE 25 & 30, 1949
BY F.W. MILLARD & SON
ELY, NEVADA

12927