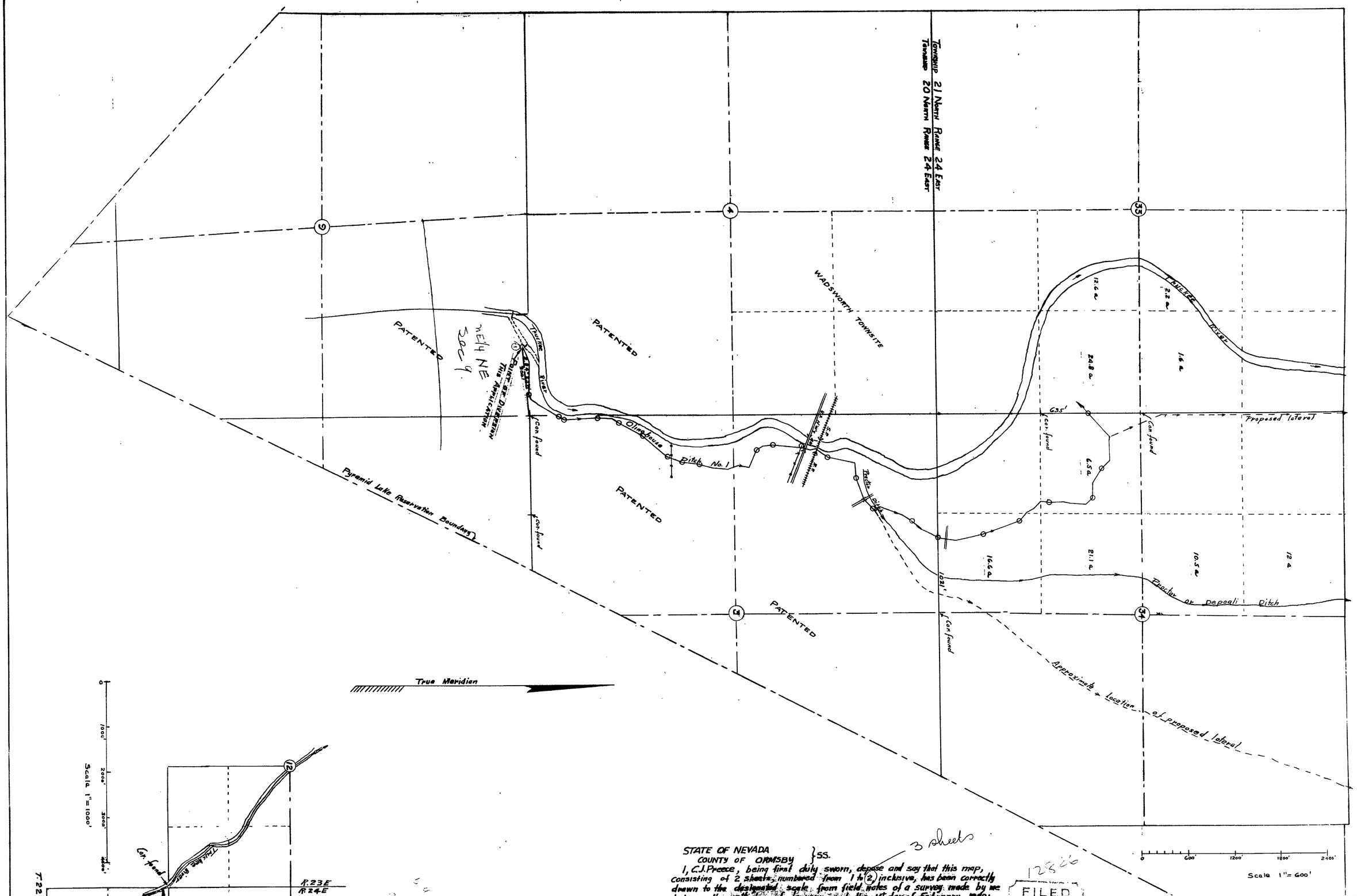

STATE OF NEVADA
COUNTY OF ORMSBY } SS.

I, C.J. Preece, being first duly sworn, depose and say that this map, consisting of 2 sheets, numbered from 1 to 2, inclusive, has been correctly drawn to the designated scale from field notes of a survey made by me between the 13th day of January and the 1st day of February, 1949; that it truly and correctly represents the proposed location and extent of the works used to divert water from the TRUCKEE RIVER, in STOREY County, by UNITED STATES INDIAN SERVICE for irrigation purposes. That the proposed point of diversion, the approximate location and size of the diverting channel, all reservoirs or basins, the location and names of all other works which will cross or connect with the proposed works, and the boundry of all lands, showing by 40-acre subdivisions the areas proposed to be irrigated, are fully and correctly designated thereon.

[illegible]
State Water Engineer

Subscribed and sworn to before me this 11th day of Feb., 1949.

Dora T. Grimell
Notary Public in and for Ormsby County, Nevada.
MY COMMISSION EXPIRES FEBRUARY 3, 1950

3 sheets

12826

FILED
February 15, 1949
STATE ENGINEER'S OFFICE

MAP
To Accompany Application for Change of Point of Diversion and Place of Use for Irrigation
By United States of America
Indian Service

Sheet No. 1 of 3 Sheets

Application No. _____

12826

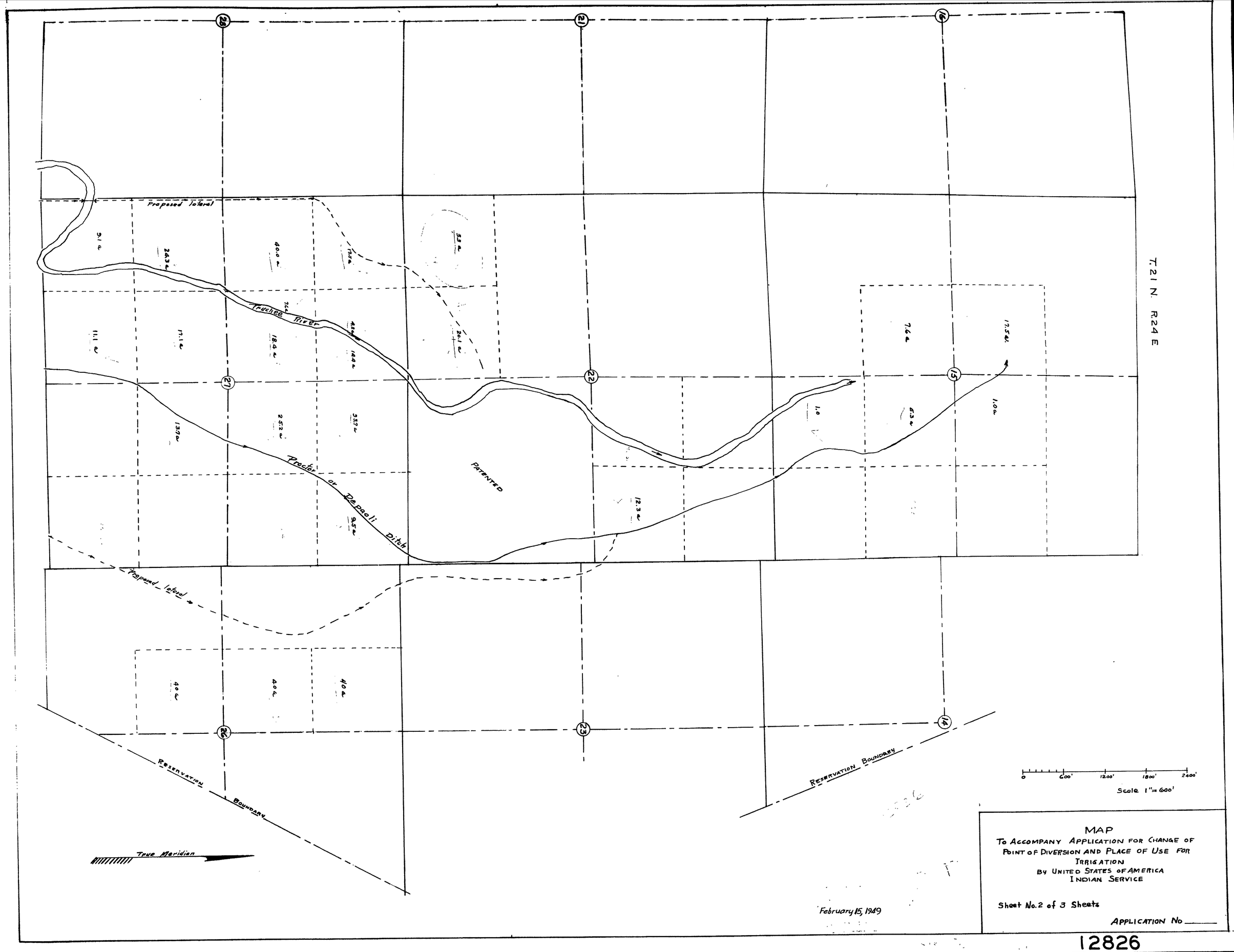
T. 21 N. R. 24 E
Proposed lateral
Truckee River
Proctor or Depaoli Ditch
PATENTED
Proposed lateral
Reservation Boundary
Reservation Boundary
True Meridian
0 600' 1200' 1800' 2400'
Scale 1" = 600'
MAP
To Accompany Application for Change of Point of Diversion and Place of Use for Irrigation
By United States of America
Indian Service
Sheet No. 2 of 3 Sheets
Application No _____
February 15, 1949
12826

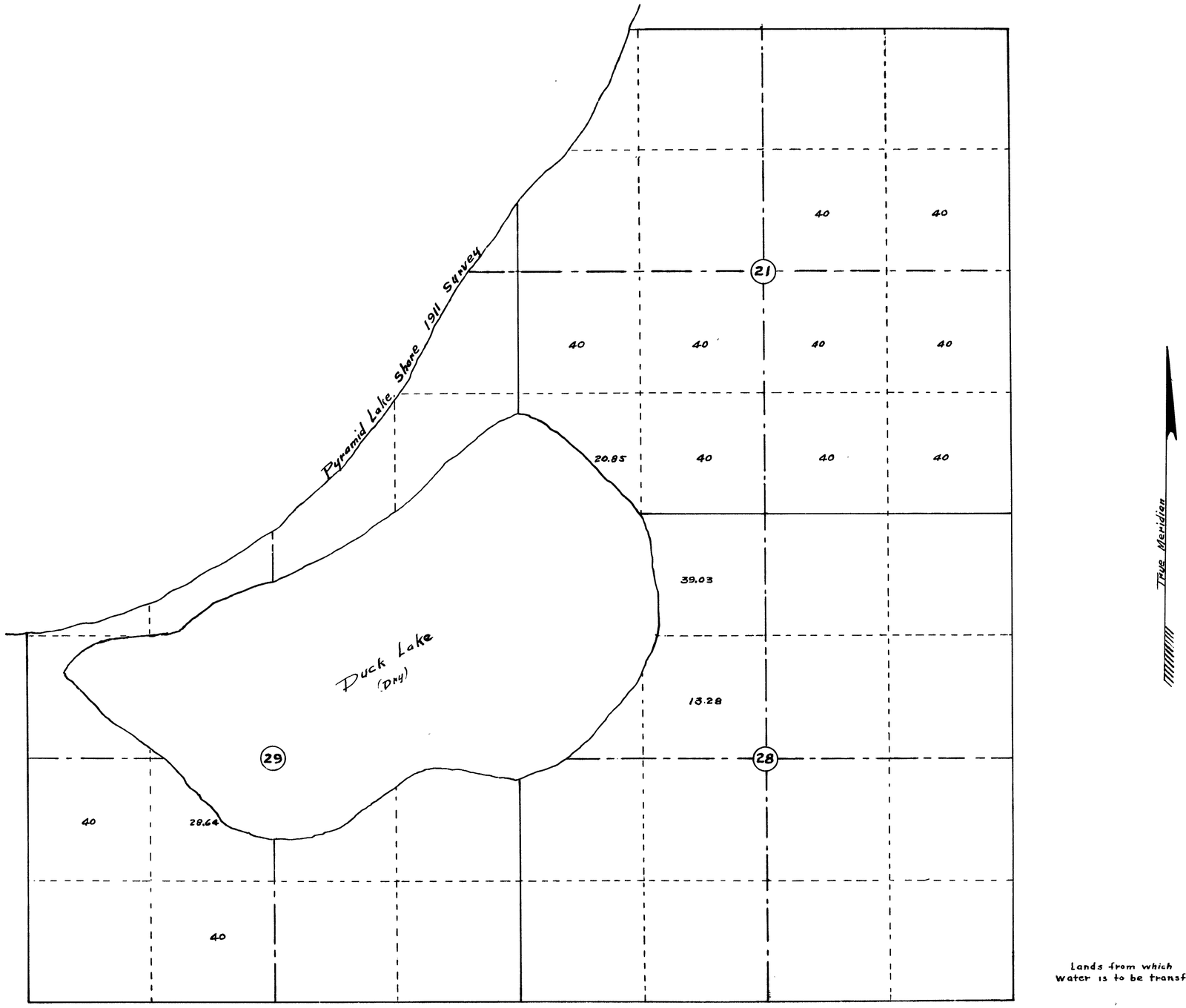

Lands from which water is to be transfered

FILED
April 25, 1949
ENGINEER'S OFFICE

MAP

To Accompany Application for Change of Point of Diversion and Place of Use for Irrigation
By United States of America
Indian Service

Sheet No 3 of 3 Sheets

Application No 12826

12826