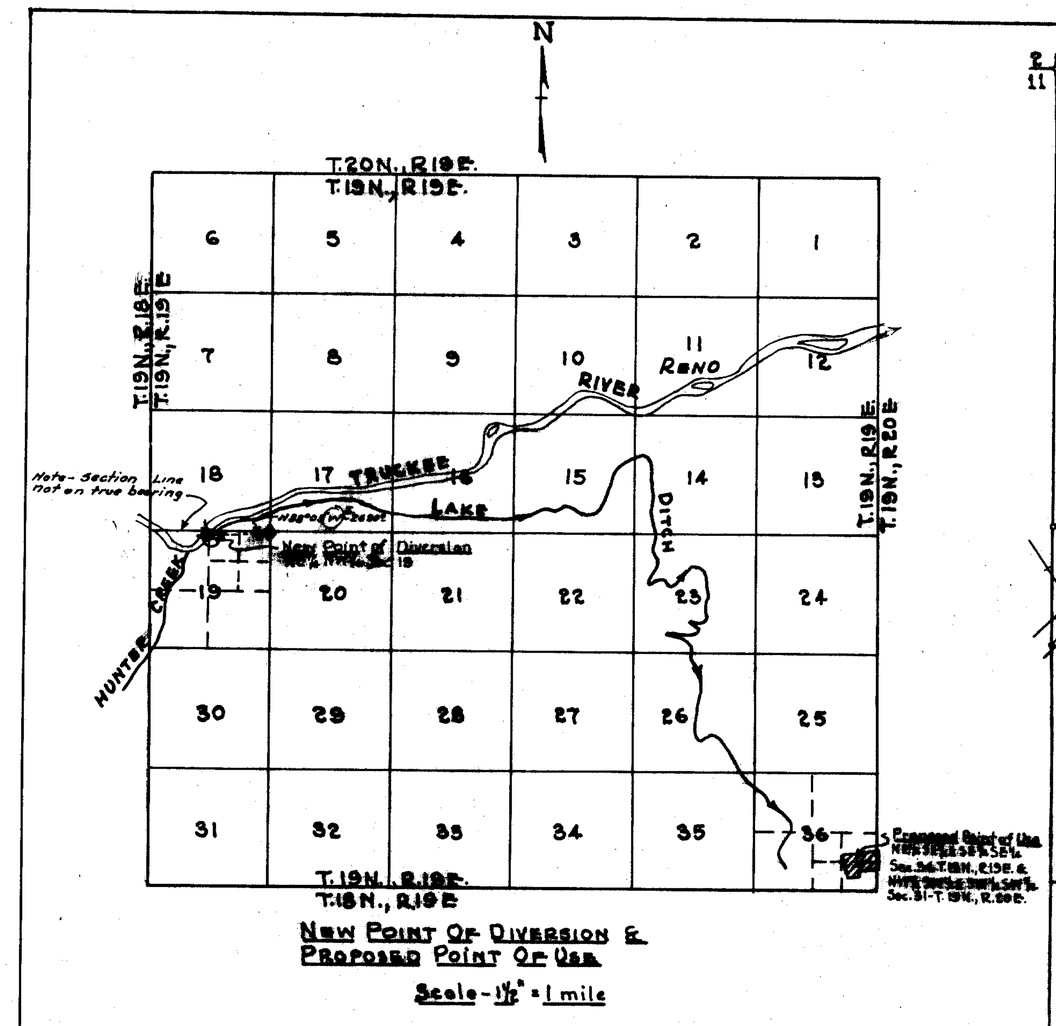

NEW POINT OF DIVERSION & PROPOSED POINT OF USE

Scale - 1½" = 1 mile

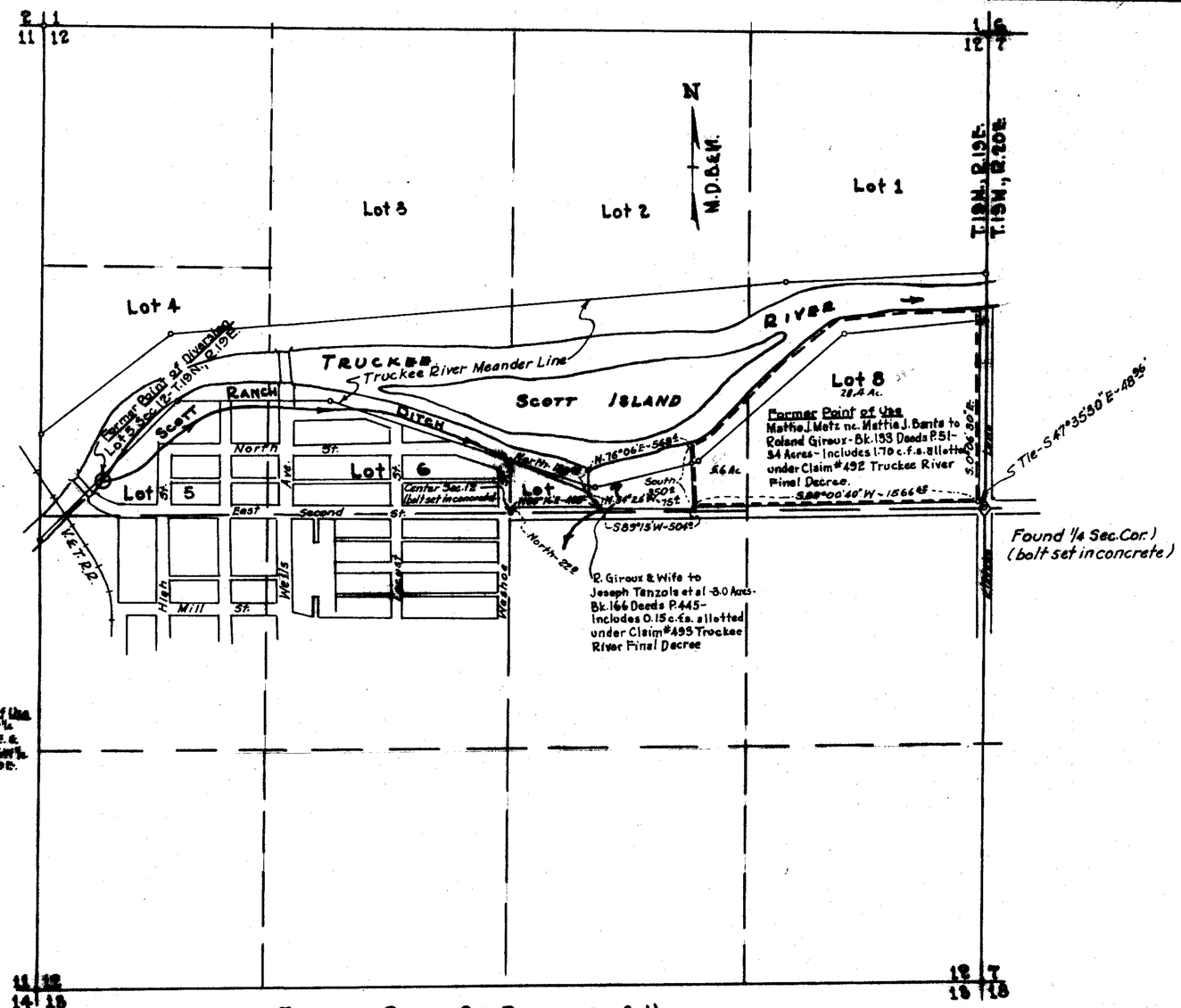

FORMER POINT OF DIVERSION & USE

Scale - 1" = 400'

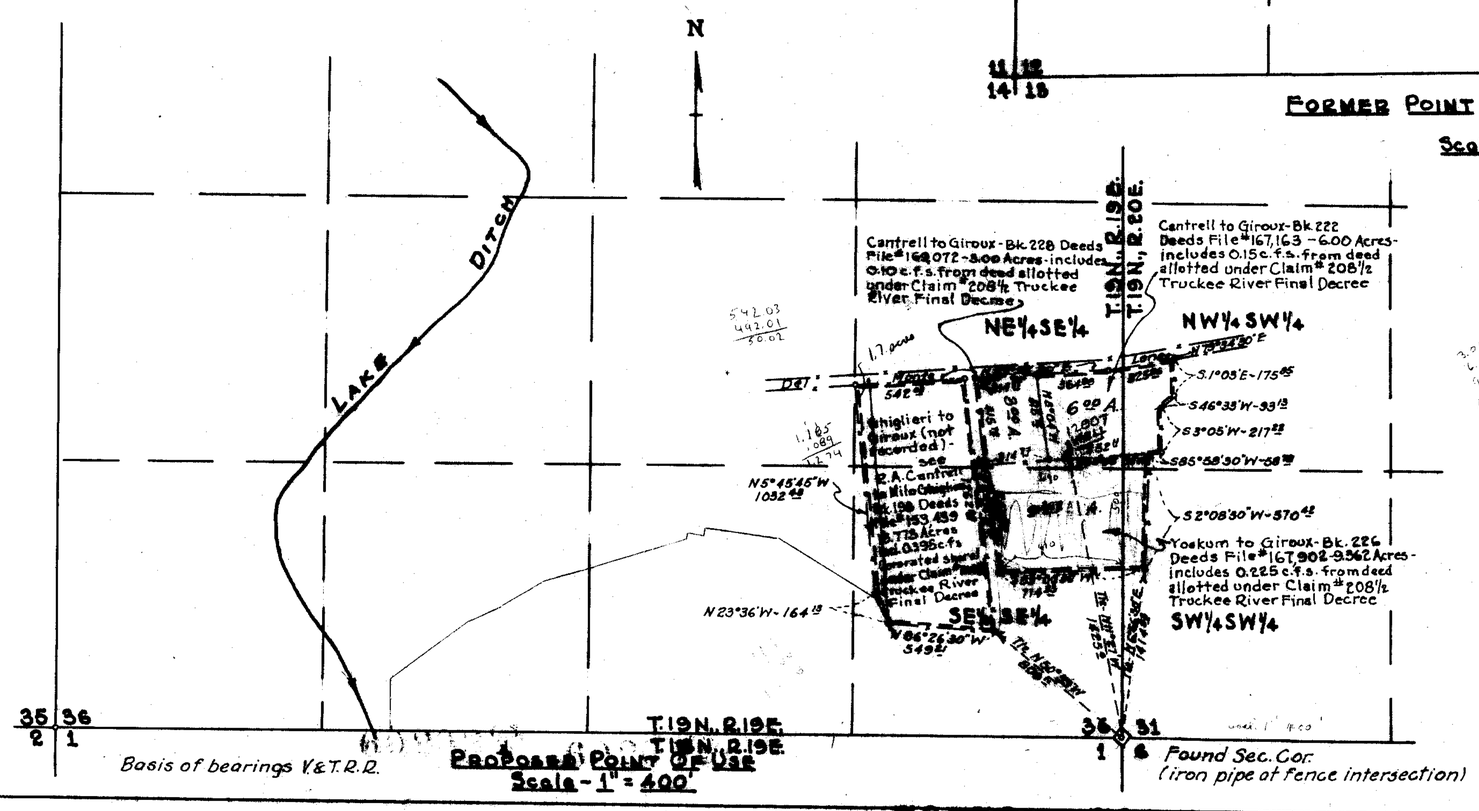

PROPOSED POINT OF USE

Scale - 1" = 400'

State of Nevada
County of Washoe s.s.

I, John E. Curran, being first duly sworn, depose and say that this map, consisting of one sheet, has been correctly drawn to the designated scales from field notes of a survey made under my supervision between the 25th and 30th. days of August 1948; that it correctly represents the former point of diversion and use and the new point of diversion and proposed point of use; the extent of the diversion works for irrigation purposes by Roland J. Giroux, and the boundaries of the lands proposed to be irrigated. John E. Curran
State Water Right Surveyor

Subscribed and sworn to, before me, this 31st day of January 1949.
Martha M. Russell
Notary Public in and for Washoe Co. Nev.

My commission expires. Feb. 29, 1952
Certificate No. 3699 Issued Sept. 24, 1951 - 12807
Certificate No. 3700 Issued

12807-12808

FILED
February 3, 1949

MAP
TO ACCOMPANY APPLICATION TO CHANGE POINT OF DIVERSION AND PLACE OF USE FOR IRRIGATION BY ROLAND J. GIROUX FROM THE TRUCKEE RIVER - HERETOFORE APPROPRIATED UNDER CLAIM NO. 492 TRUCKEE RIVER DECREE IN EQUITY DOCKET NO. A3 U.S. FEDERAL COURT - WASHOE COUNTY, NEVADA.

70253 70252 70251 60202T 60201T 57979T 12807-12808