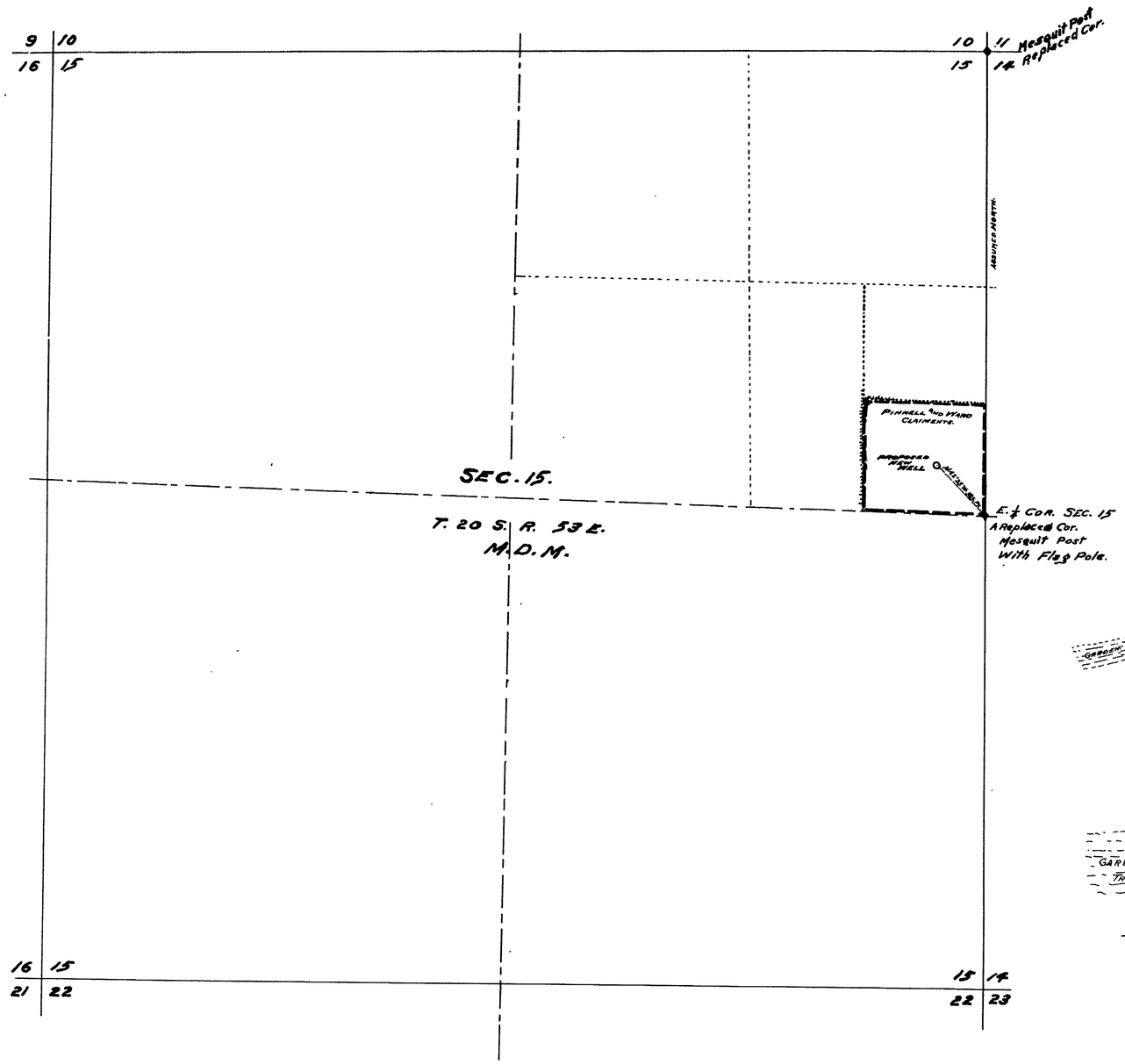

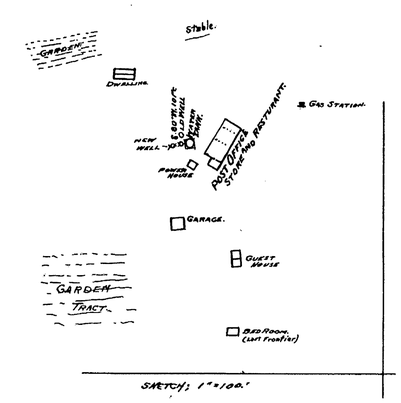

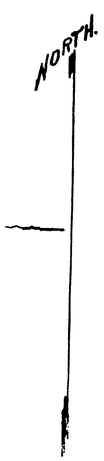

STATE OF NEVADA.
COUNTY OF NYE. } S. S.

I, Charles G. Walker, being first duly sworn, on oath depose and say that this map has been correctly drawn to the designated scale from field notes of a survey made by me the 4th day of October, 1948; that it truly and correctly represents the proposed location and extent of the works used to direct water from, Underground Source, in Nye County by Guy Pinnell and Vernon C. Ward for Domestic and Irrigation purposes. That the proposed point of diversion, the approximate location and size of the diverting channel or conduit, all reservoirs and basins, the location and name of all other works, and the boundary of all lands is showing by 40 acre and legal subdivisions the areas proposed to be used are fully and correctly designated thereon.

Charles G. Walker
State Water Right Surveyor.

Subscribed and sworn to before me this 19 day of October 1948.

Dorothy M. Andre
Notary Public in and for Nye County, Nevada.

My Commission Expires March 7, 1950

FILED
October 19, 1948
STATE ENGINEER'S OFFICE

0 400 800 1200 1600 2000

SCALE 1 IN. = 400. FT.

MAP TO ACCOMPANY
APPLICATION TO CHANGE THE POINT OF DIVERSION, DRILL FOR AND APPROPRIATE WATER FOR DOMESTIC AND IRRIGATION PURPOSES.
BY
GUY PINNELL AND VERNON C. WARD
FROM
AN UNDERGROUND SOURCE.

12698