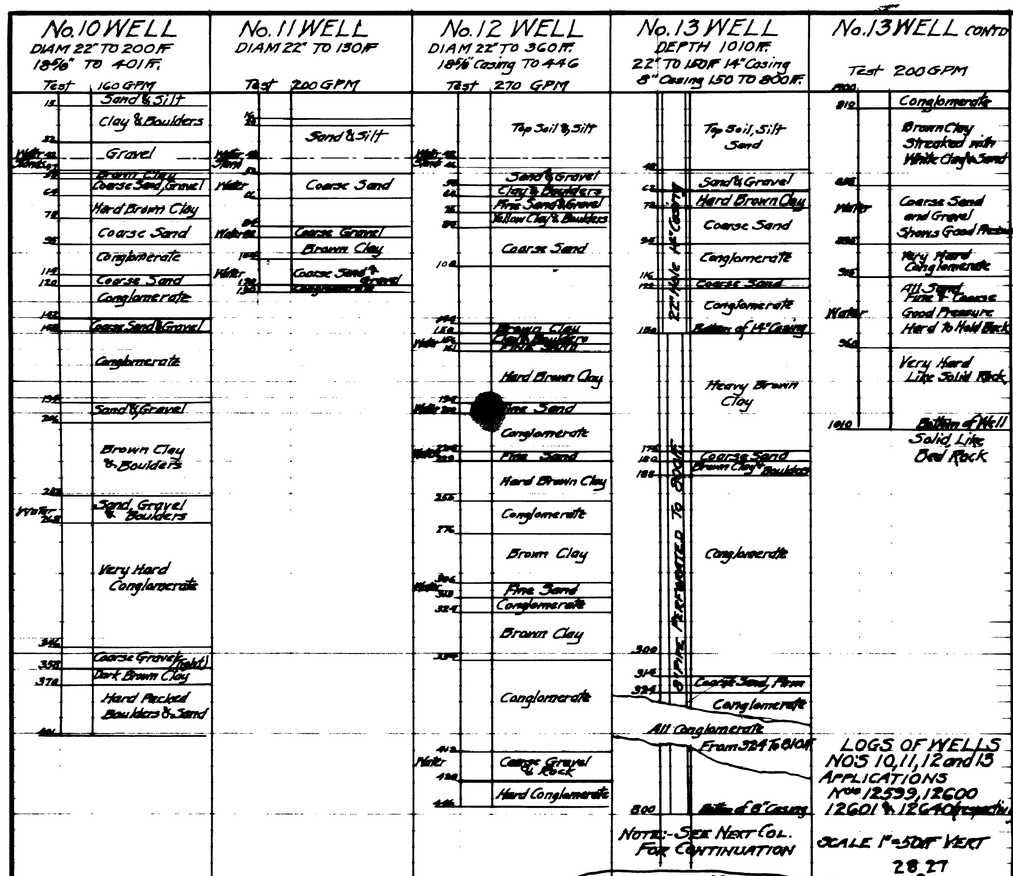

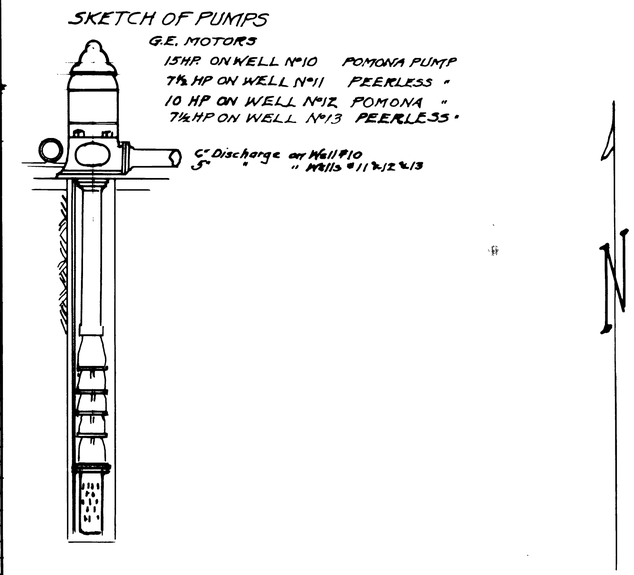

Well No	App. No	Sec	Subdivision	Tp.	Rg.	Cultivated Acreage	Description of Culture	Notes
10	12599	33	NW¼ NE¼	2S	35E	25	Alfalfa	Supplementing
11	12600	33	NE¼ NE¼	"	"	25	"	0.1312 on this
12	12601	33	SE¼ NE¼	"	"	25	"	Area due to
13	12640	34	NE¼ NE¼	"	"	40	"	low stream
	"	34	NW¼ NE¼	"	"	10	"	Flow.

State of Nevada }
County of Mineral } ss.

I, L.B. Spencer, being duly sworn, depose and say that this map has been correctly drawn to the designated scale from the field notes of a survey made by me on the 17th day of May, 1949; that it truly and correctly shows the location and extent of the works used to divert water from Underground source in Esmeralda County, by E.L. Cord for irrigation purposes under Applications No. 12599, 12600, 12601 and 12640. That the points of diversion, Well No. 10, No. 11, No. 12 and No. 13, respectively, the location, size, of pipe and diverting channels, logs of wells, and pumping equipment are fully shown. The location of the lands owned by the applicant upon which water applied for under the above applications is used, together with the area and kind of culture in each 40 acre subdivision; the location and names of all other works, streams and wells which will be connected with the general irrigation system, are fully and correctly shown hereon.

L.B. Spencer
State Water-Right Surveyor

Subscribed and sworn to before me this 6th day of August, 1949

L.E. Rousselot
Notary Public in and for Mineral County Nevada.

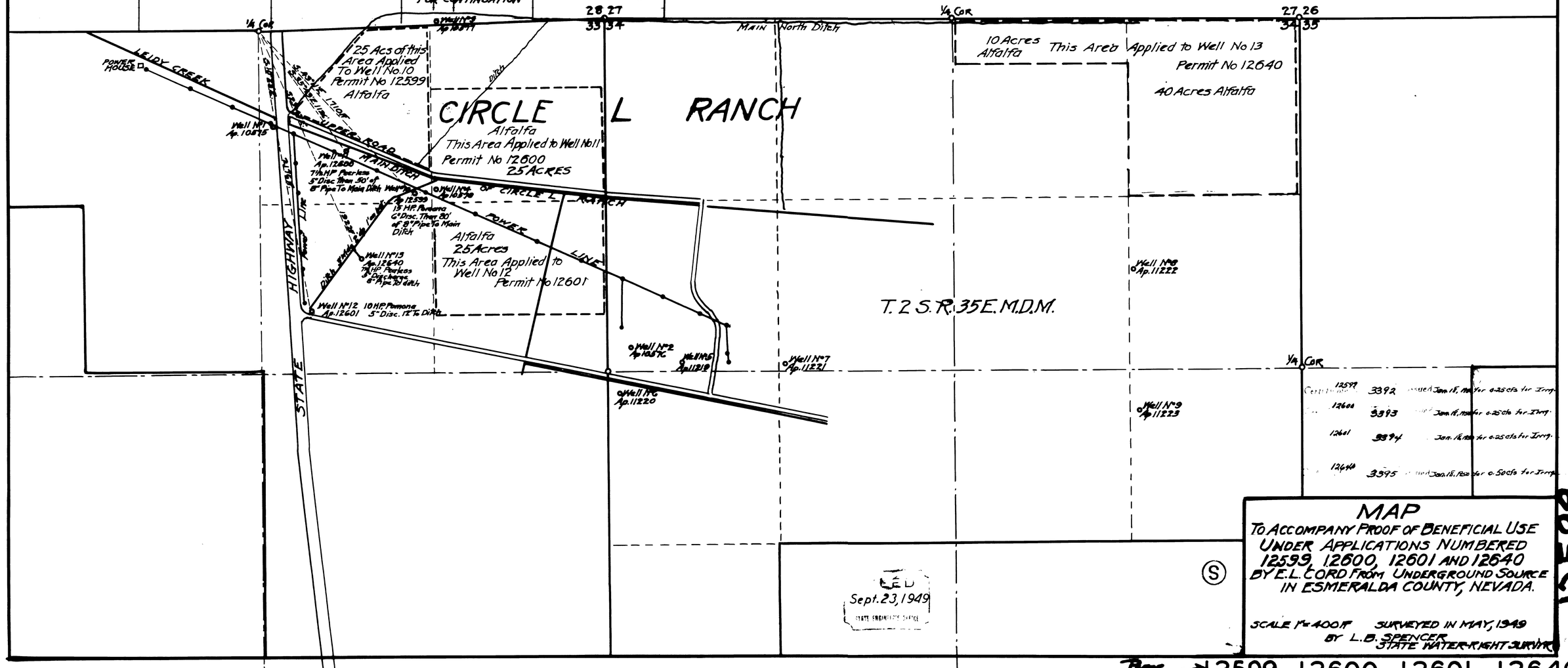

12599	3392	Issued Jan. 18, 1950	for 0.25 cfs for Irrig.
12600	3393	Jan. 18, 1950	for 0.25 cfs for Irrig.
12601	3394	Jan. 18, 1950	for 0.25 cfs for Irrig.
12640	3395	Jan. 18, 1950	for 0.50 cfs for Irrig.

MAP
TO ACCOMPANY PROOF OF BENEFICIAL USE UNDER APPLICATIONS NUMBERED 12599, 12600, 12601 AND 12640 BY E.L. CORD FROM UNDERGROUND SOURCE IN ESMERALDA COUNTY, NEVADA.

SCALE 1" = 400 FT SURVEYED IN MAY, 1949
BY L.B. SPENCER
STATE WATER-RIGHT SURVEYOR

Filing No. 12599-12600-12601-12640