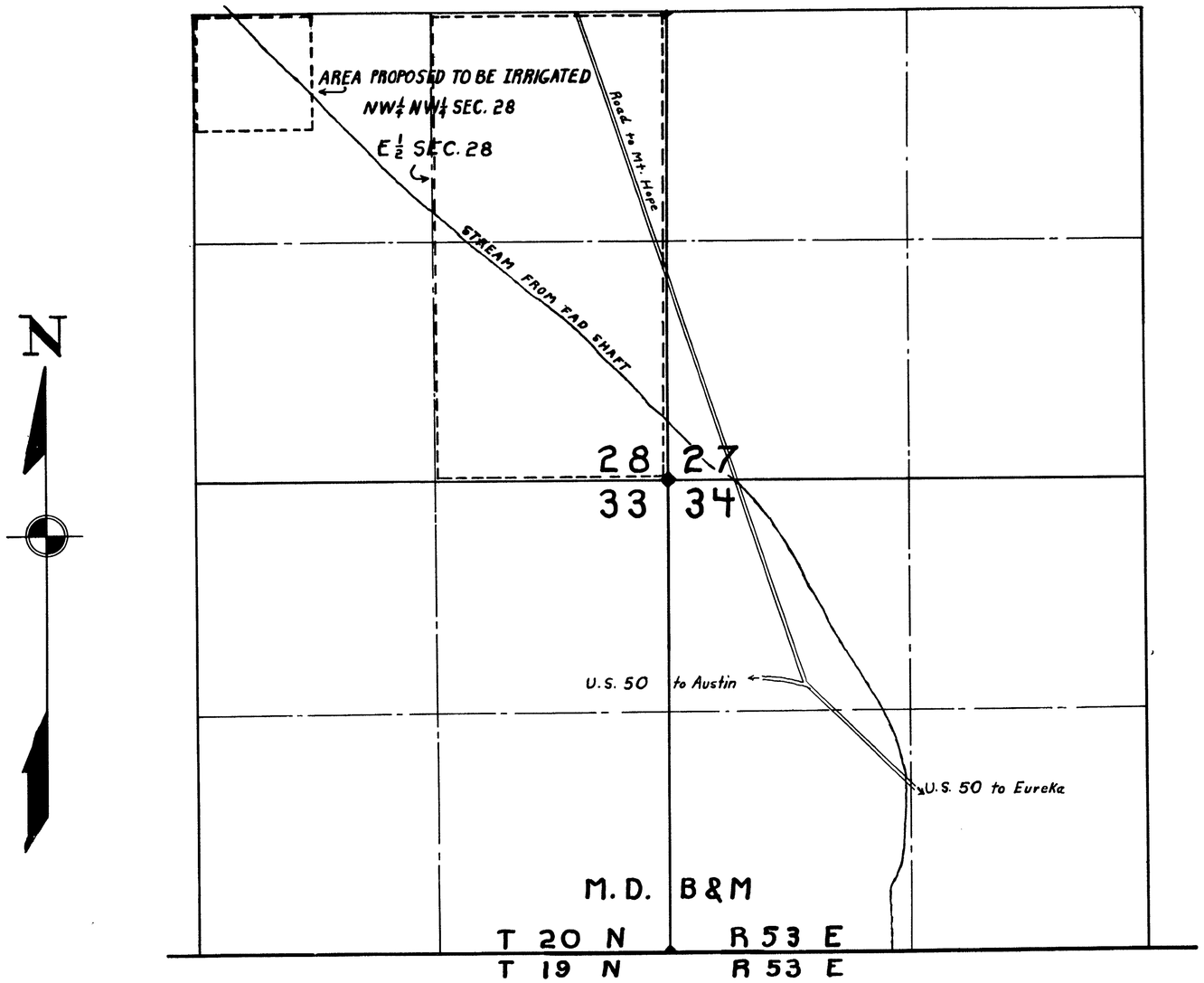

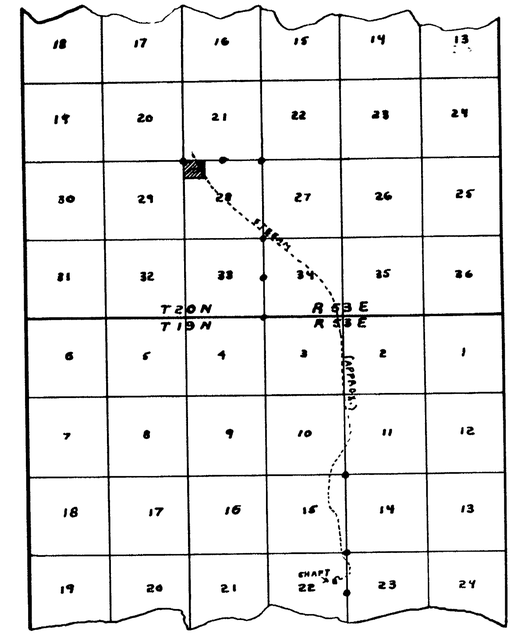

AREA MAP

Scale ∞ 1 inch = 1 mile

• = Corners found

STATE OF NEVADA }
COUNTY OF Eureka ..... } S.S.

I, T. M. Cahill being first duly sworn, depose and say that this map, consisting of one sheet, has been correctly drawn to the designated scale from field notes of a survey made by me between the 18 day of June and the 27 day of June 1948, that it truly and correctly represents the proposed location and extent of the works used to divert water from Fad Shaft in Eureka County by A.C. Florio for irrigation purposes. That the proposed point of diversion, the approximate location and size of the diverting channel all reservoirs or basins, the location and names of all other works which will cross or connect with the proposed works, and the boundary of all lands showing by 40 acre subdivisions the areas proposed to be irrigated are fully and correctly designated thereon.

T M Cahill
STATE WATER RIGHT SURVEYOR

Subscribed and sworn to before me this 28 day of August 1948

Leona Morrison
NOTARY PUBLIC IN AND FOR EUREKA COUNTY, NEVADA

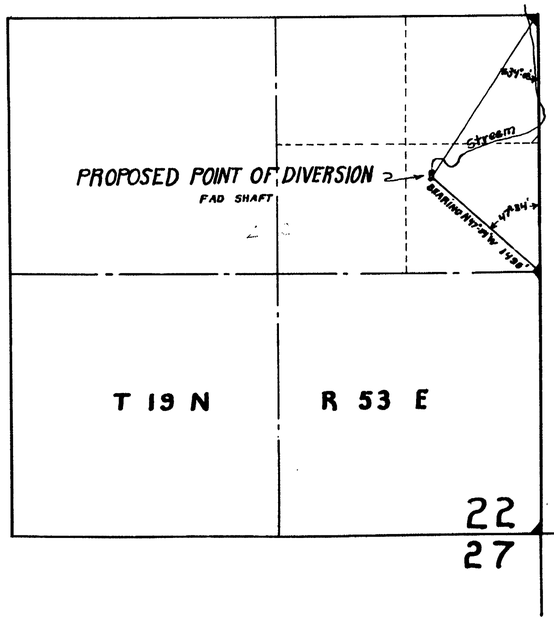

FILED
November 3, 1948
STATE ENGINEER'S OFFICE

SCALE : 1 IN = 800 FT.

0 400 800 1600 2400 3200 4000

MAP TO ACCOMPANY
APPLICATION TO APPROPRIATE WATER FOR IRRIGATION BY A.C. FLORIO FROM FAD SHAFT

12450