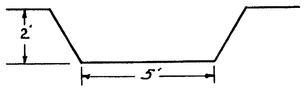

DITCH CROSS SECTION
SCALE: 1" = 3'

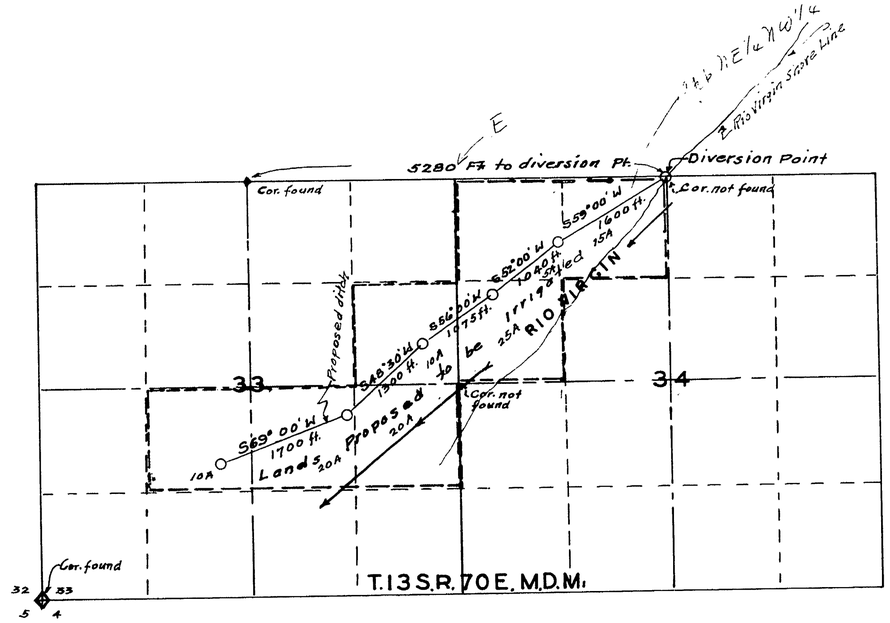

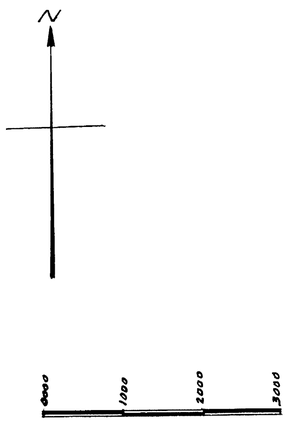

STATE OF UTAH
COUNTY OF WASHINGTON ss

I, LEO A. SNOW, a CIVIL ENGINEER, being first duly sworn depose and say that this map, consisting of one sheet, has been correctly drawn to the designated scale from field notes of a survey made by me on the 25th day of January 1948; that it truly and correctly represents the proposed location and extent of works to obtain water from VIRGIN RIVER in CLARK COUNTY, by ROBERT L. ABBOTT, for irrigation purposes. That the proposed point of diversion, the approximate location and size of the diverting channel, all reservoirs or basins, the location and names of all other works which will cross or connect with the proposed works, and the boundary of all lands, showing by 40 acre subdivisions the areas proposed to be irrigated, are fully and correctly designated thereon.

Leo A Snow
State Water Right Surveyor

Subscribed and sworn to before me this 15th day of May, 1948
Floyd E. MacArthur
NOTARY PUBLIC in and for Washington County, Utah.
My Commission Expires
3/1/1952

STATE OF UTAH
COUNTY OF WASHINGTON SS

I LEO A SNOW, BEING FIRST DULY SWORN, DEPOSE AND SAY THAT THIS MAP, CONSISTING OF ONE SHEET, HAS BEEN CORRECTLY DRAWN TO THE DESIGNATED SCALE FROM FIELD NOTES OF A SURVEY MADE BY ME ON 25 DAY OF JANUARY 1948. THAT ALL COURSES ARE COMPASS BEARING. THAT THE POINT OF DIVERSION, THE APPROXIMATE LOCATION OF CANAL AND LANDS THAT MAY IRRIGATED FROM SAID CANAL ARE DESIGNATED HEREON.

Leo A Snow

SUBSCRIBED AND SWORN TO BEFORE ME THIS 20TH DAY FEBRUARY 1948

Floyd E. MacArthur
NOTARY PUBLIC RES. ST. GEO. UTAH

MY COMMISSION EXPIRES
MARCH 1ST 1948

MAP
TO ACCOMPANY APPLICATION
TO APPROPRIATE WATER FOR
IRRIGATION.
BY ROBERT L. ABBOTT
FROM THE RIO VIRGIN

12137