T 19N, R 19 E M.D.B.&M

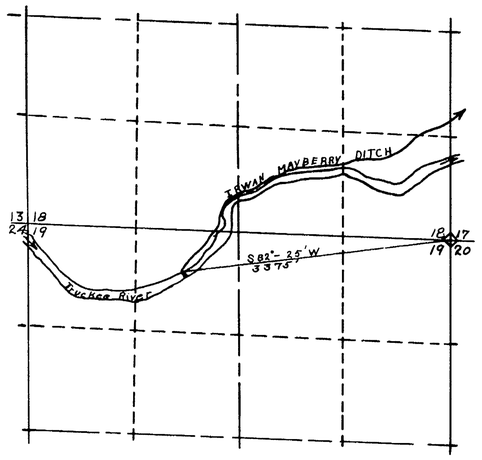

Present point of Diversion, (Irwin Mayberry Ditch)

T 19 N, R 18 E W M.D.B.&M.

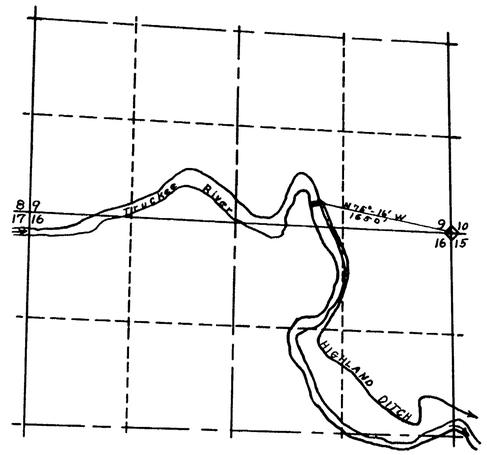

Proposed point of Diversion, (Highland Ditch)

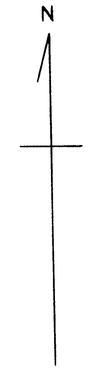

T 19 N., R 19 E M.D.B.&M.

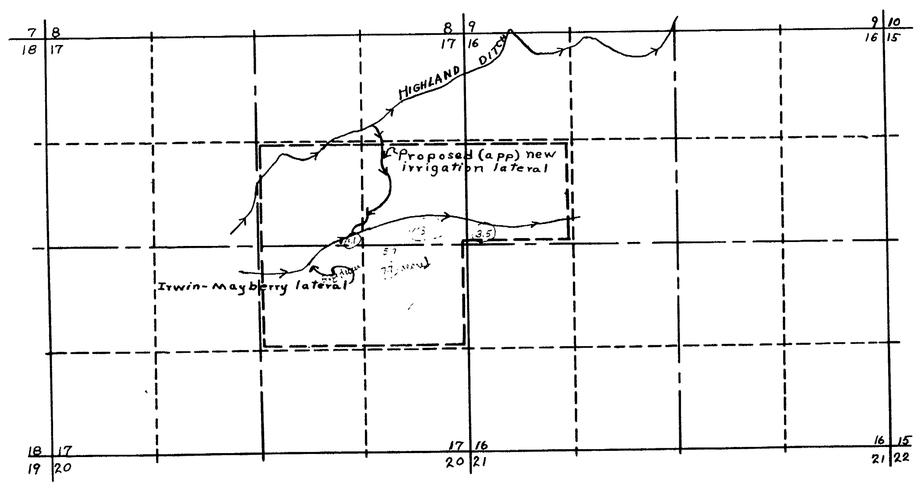

Place of use of water to be transferred from Irwin-Mayberry Ditch to Highland Ditch.
Land owned by A. Besso
Note: No change in point of use is involved

State of Nevada }
County of Washoe } ss

I, John D. Franklin, being first duly sworn, depose and say, that this map consisting of one sheet, has been correctly drawn to the designated scale, from data available in the offices of the Washoe County Water Conservation District, Reno, Nevada; that it truly represents the proposed change in the point of diversion of waters from the Truckee River.

John D. Franklin
State Water Right Surveyor

Subscribed and sworn to before me this 22 day of July, 1947.

Elizabeth Davis

Notary Public in and for Washoe County, Nevada. My commission expires on Sept. 25, 1947

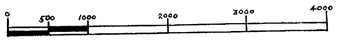

FILED
December 12, 1947
STATE ENGINEER'S OFFICE

OFFICE STATE ENGINEER

APPLICATION
TO
CHANGE THE POINT OF
DIVERSION
OF WATERS OWNED
BY A. BESSO
WASHOE COUNTY, NEVADA

SCALE-1"-1000'
JULY, 1947

FRANKLIN, CAFFREY, HUNTER
CIVIL ENGINEERS

12128