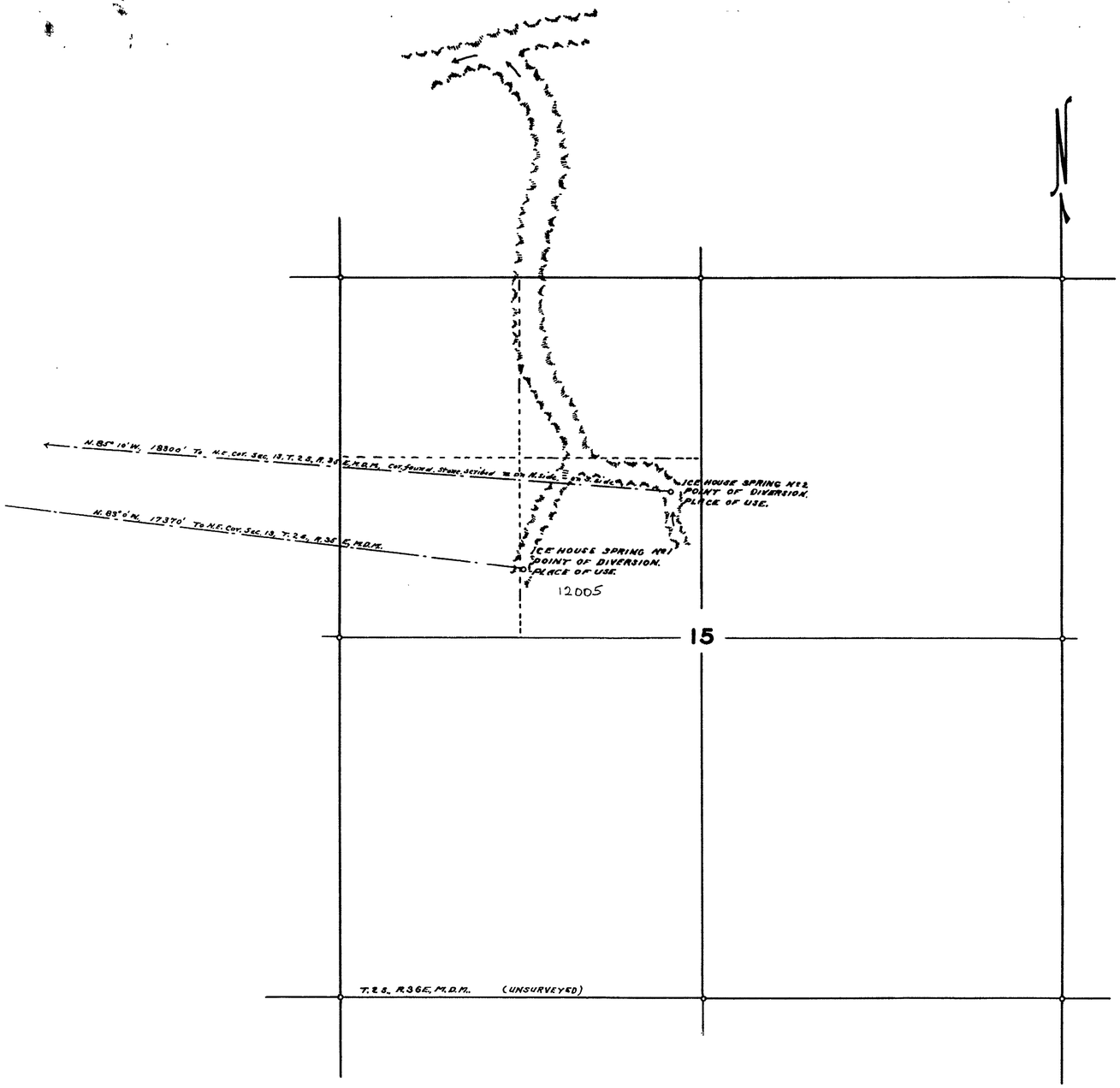

STATE OF NEVADA }
COUNTY OF ESMERALDA } ss..

I, Ed. S. Giles, being first duly sworn, depose and say, that this map, consisting of one sheet, has been correctly drawn to the designated scale, from field notes of a survey made by me, on the 25th day of October, 1947, and correctly represents the location and extent of the works used to divert water from Ice House Springs No's 1 and No 2, in Esmeralda County, by R. H. and Mary C. Burney, for Stock watering: That the point of diversion, the location and size of the diverting conduit, the place and manner of use, and the location and names of all other works, which will be crossed by or connected with the said works, are fully and correctly designated thereon.

Ed. S. Giles
STATE WATER RIGHT SURVEYOR.

Subscribed and sworn to before me,
this 31st day of October, 1949.

Irma Baird
COUNTY CLERK.

12005
12006

0 FT. 500 1000 1500 2000

MAP TO ACCOMPANY
APPLICATION TO APPROPRIATE WATER
FOR
STOCK WATERING
BY
R. H. & MARY C. BURNEY
FROM
ICE HOUSE SPRINGS Nos. 1 & 2

FILED
November 5, 1949
STATE ENGINEER'S OFFICE

Map Showing CORRECTED course of Icehouse Canyon. 12005 - 12006

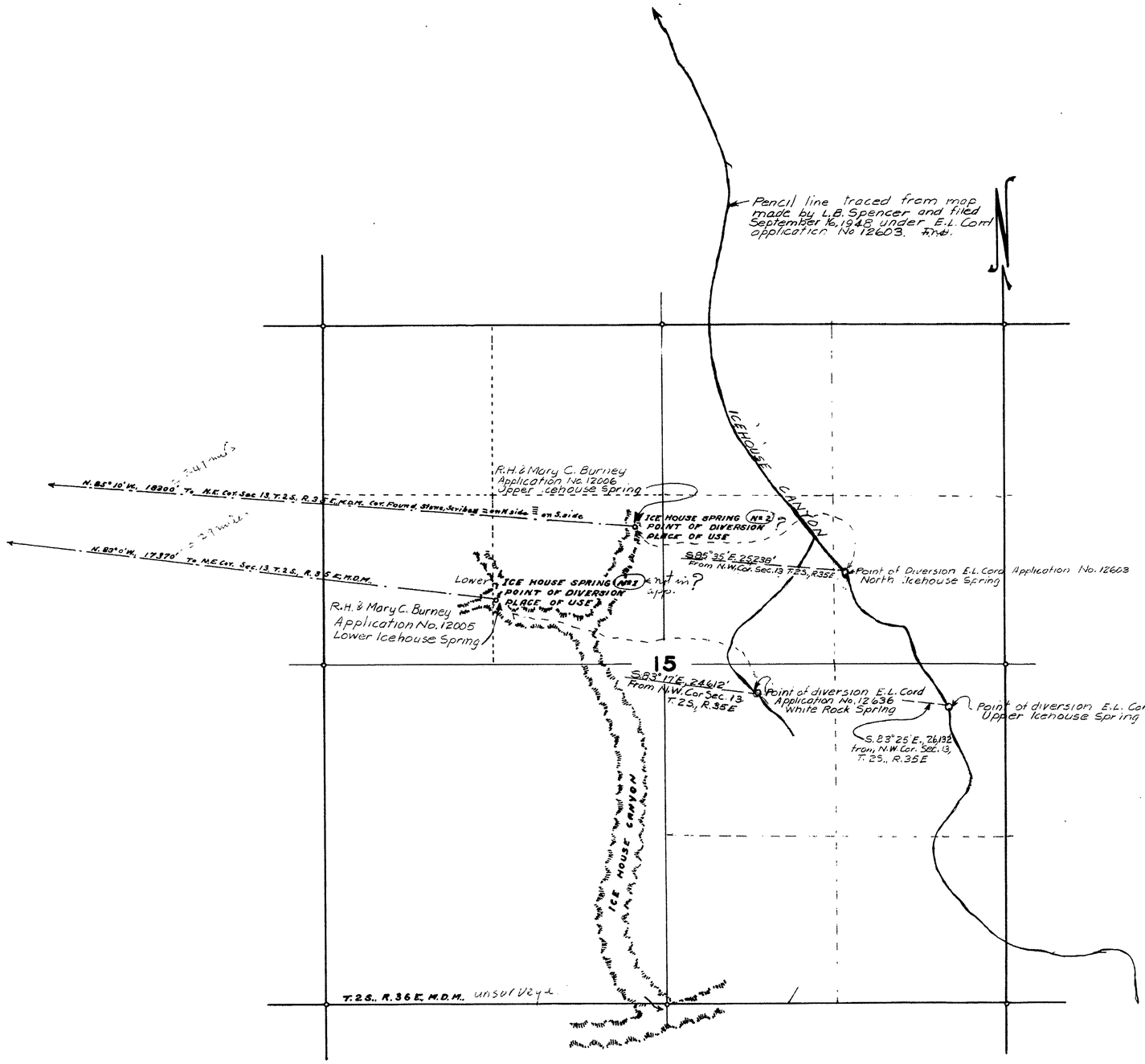

STATE OF NEVADA }
COUNTY OF ESMERALDA } ss.

I, Ed. S. Giles, being first duly sworn, depose and say that this map, consisting of one sheet, has been correctly drawn to the designated scale from field notes of a survey made by me on the 25th day of October, 1947, and correctly represents the location and extent of the works used to divert water from Ice House Springs No's 1 and No 2 in Esmeralda County, by R. H. and Mary C. Burney, for stock watering. That the point of diversion, the location and size of the diverting conduit, the place and manner of use, and the location and names of all other works which will be crossed by or connected with the said works, are fully and correctly designated thereon.

Ed. S. Giles

STATE WATER RIGHT SURVEYOR.

Subscribed and sworn to before me this 3rd day of November, 1947.

Mary Robertson

CLERK OF DISTRICT COURT.

SCALE 1 IN = 500 FT.

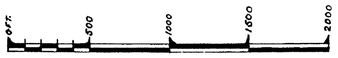

NOTE: SEE INSPECTED MAP THIS DEL SIL 4-5 SHOWING CORRECT COURSE OF ICEHOUSE CANYON

FILED
December 13, 1947
STATE ENGINEER'S OFFICE

MAP TO ACCOMPANY
APPLICATION TO APPROPRIATE WATER
FOR
STOCKWATERING
BY
R. H. & MARY C. BURNEY
FROM
ICE BERG SPRING'S No's 1 & 2

12005—12006