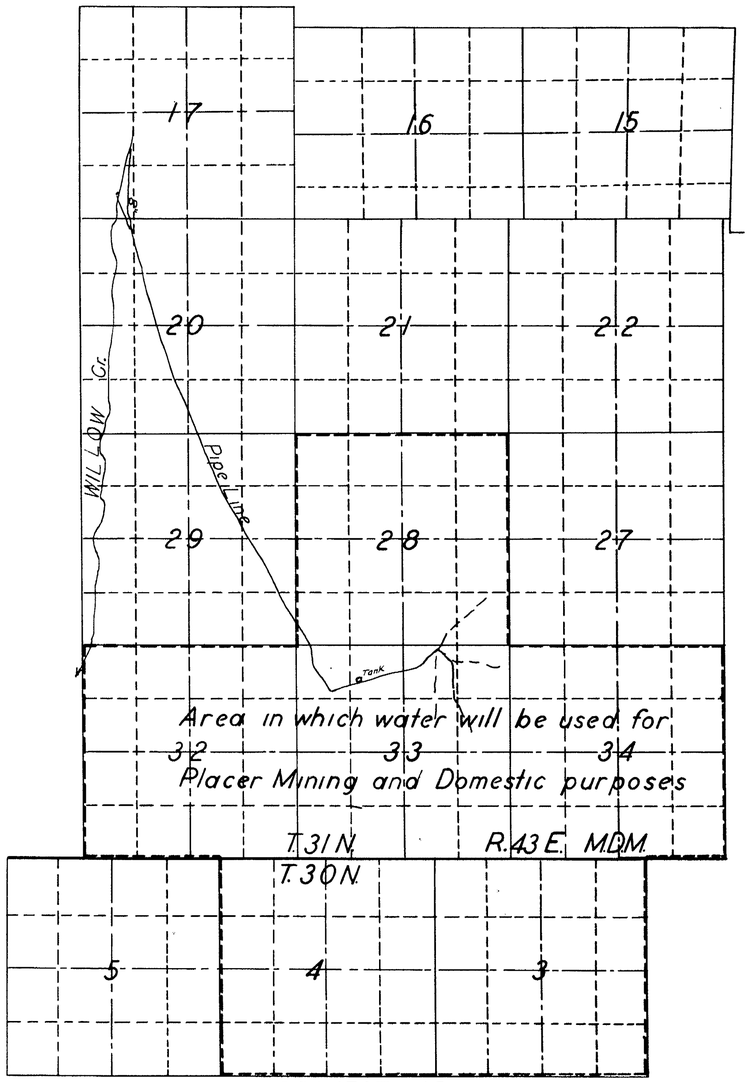

PROJECT MAP
Compiled from Mine maps, General Land Office Plats, and Field Notes of a survey
Scale 1" = 1980'

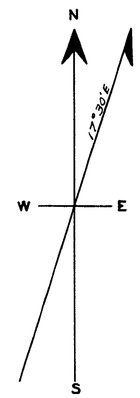

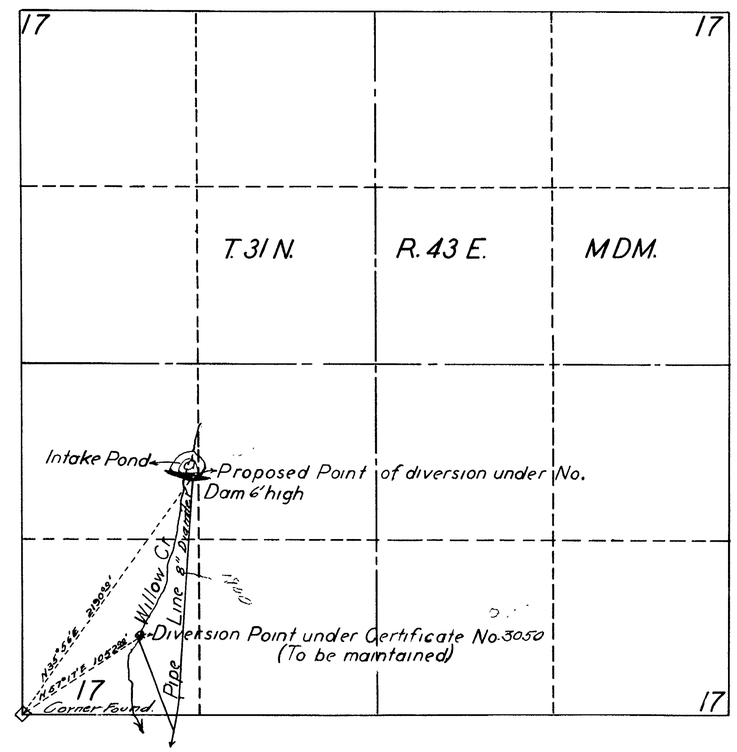

STATE OF NEVADA }
COUNTY OF ELKO } S S

I W H Settelmeyer, being first duly sworn, depose and say that this map, has been correctly drawn to the designated scale from field notes of a survey made by me on the 15th day of September 1947; that it truly and correctly represents the location and extent of proposed works used to divert water from WILLOW Creek, in Lander County by James O. Greenan, for placer mining and domestic purposes. That the proposed point of diversion, the location of the area proposed to placer mine, the approximate size of the diverting conduit, and the names of all other works or streams which are crossed by or connected with said works, are fully and correctly designated hereon.

W H Settelmeyer
State Water Right Surveyor

Subscribed and sworn to before me this 29 th day of September 1947 A. L. Purcinell
Notary Public in and for Elko County, Nevada.

12061

Scale 1" = 600'

Certificate No. 3680 Water Aug. 7, 1951

MAP
TO ACCOMPANY APPLICATION TO APPROPRIATE WATER FOR PLACER MINING BY JAMES O. GREENAN
WILLOW CREEK LANDER COUNTY NEVADA

12001–12115