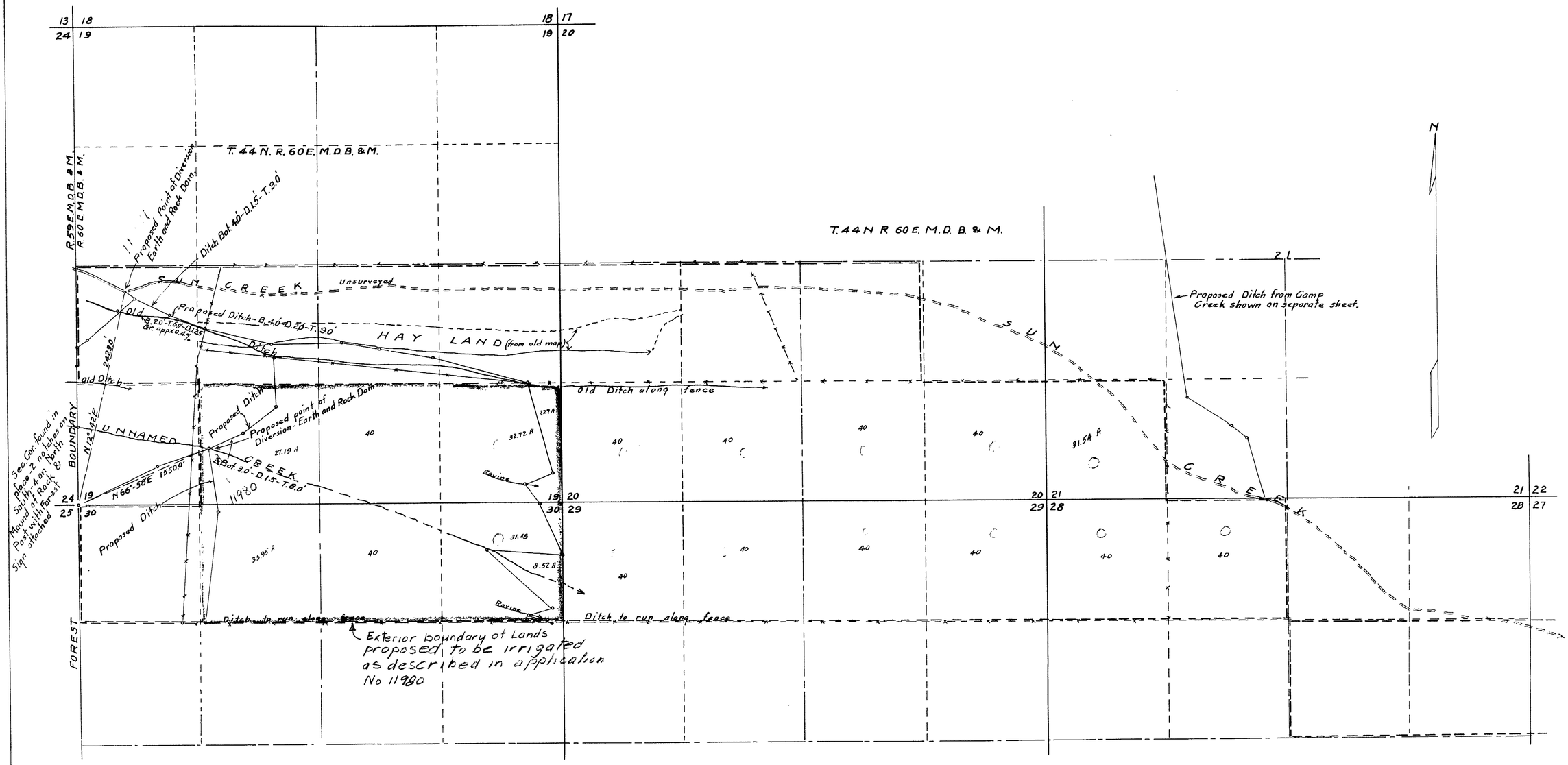

STATE OF NEVADA
County of Elko } SS

I, J.L. Vandiver, being duly sworn depose and say that this map consisting of 4 sheets numbered from 1 to 4 inclusive, has been correctly drawn to the designated scale from field notes of a survey made by me between the 16th day of October and the 29th day of October 1947; that it truly and correctly represents the proposed location and extent of the works used to divert water from SUN CREEK and UNNAMED CREEKS in Elko County by WALTER M. GILMER for irrigation purposes. That the proposed points of diversion, the approximate location and size of the diverting channel, all reservoirs or basins, the location and names of all other works which will cross or connect with the proposed works, and the boundaries of all lands shown by 40-acre subdivisions the areas proposed to be irrigated, are truly designated thereon; that data obtained from maps of the same areas now of record in the State Engineer's Office showing irrigated acreages and boundaries thereof have been incorporated in this map to supplement data obtained from surveys made by me.

J. L. Vandiver
State Water Right Surveyor

Subscribed and sworn to before me this 16 day of Jan 1948

Albert Sopp
Notary Public in and for Elko County Nevada.
My Commission expires August 4 1951

Scale 1 inch = 800 ft.
Compass Bearings.- Variation 18° 20' E

FILED
January 23, 1948
STATE ENGINEER'S OFFICE

OFFICE STATE ENGINEER
JAN 23 1948
RECEIVED AND ENTERED

MAP
TO ACCOMPANY APPLICATION TO
APPROPRIATE WATER FOR IRRIGATION BY
WALTER M. GILMER
FROM
SUN CREEK AND UNNAMED CREEK

11980—11981

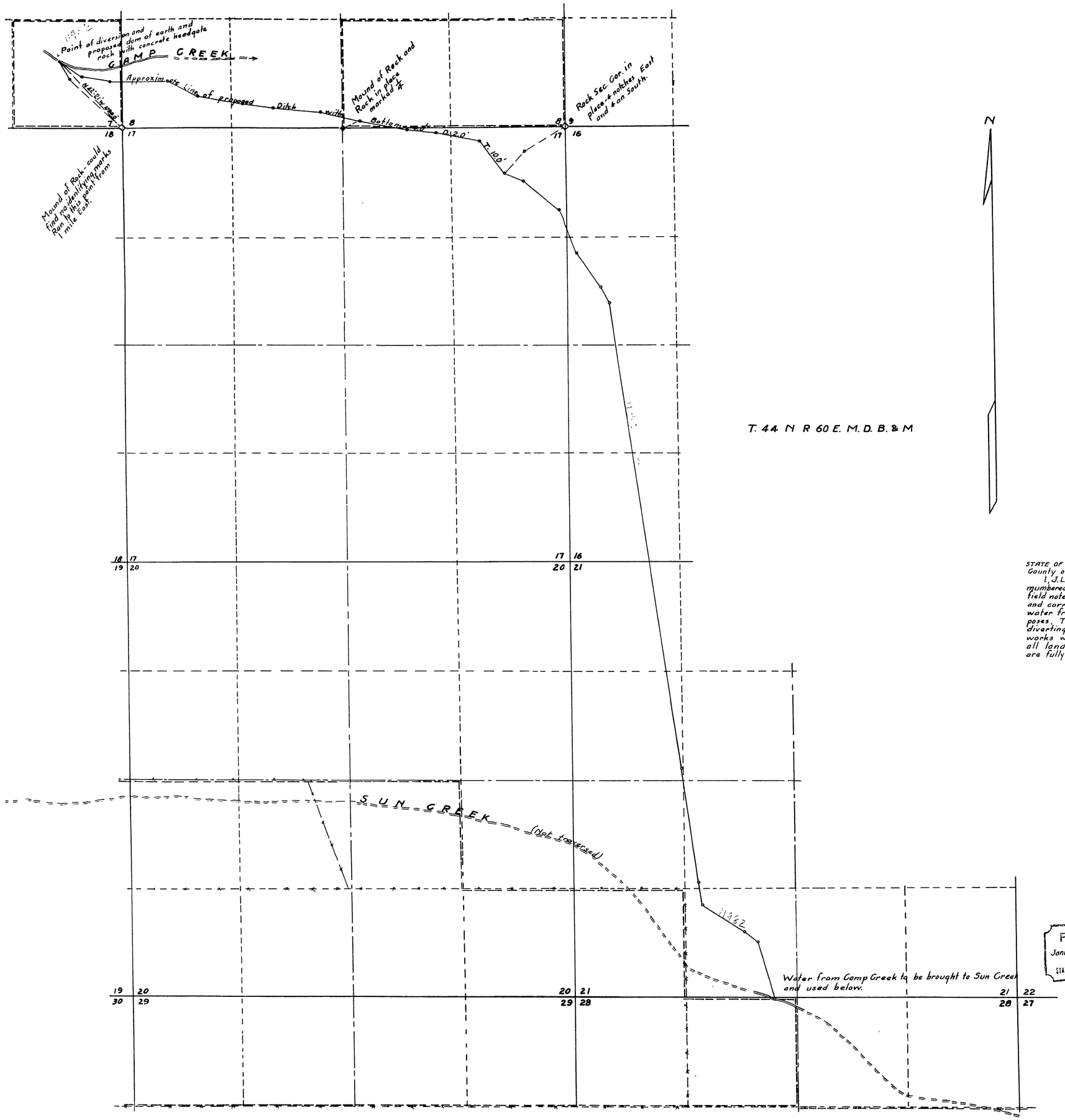

T. 44 N R 60 E. M.D. B. & M

N

STATE OF NEVADA }ss
County of Elko

I, J. L. Vandiver, being first duly sworn, depose and say that this map consisting of 4 Sheets numbered from 1 to 4 inclusive has been correctly drawn to the designated scale from field notes of a survey made by me between October 16th and 29th 1947; that it truly and correctly represents the proposed location and extent of the works used to divert water from CAMP CREEK in Elko County by WALTER M. GILMER for irrigation purposes. That the proposed point of diversion, the approximate location and size of the diverting channel, all reservoirs or basins, the location and names of all other works which will cross or connect with the proposed works, and the boundary of all lands, shown by 40-acre subdivisions, the areas proposed to be irrigated are fully and correctly designated thereon.

J. L. Vandiver
State Water Right Surveyor

Subscribed and sworn to before me this 16 day of December 1947

Albert Supp
Notary Public in and for Elko County Nevada
My Comission expires August 7 1950

FILED
January 23, 1948
STATE ENGINEER'S OFFICE

OFFICE STATE ENGINEER
JAN 23 '48

Scale 1 in = 600 ft
Compass Bearings - Declination 18°-20' E

MAP

TO ACCOMPANY APPLICATION TO

APPROPRIATE WATER FOR IRRIGATION BY

WALTER M. GILMER

FROM

CAMP CREEK

11982

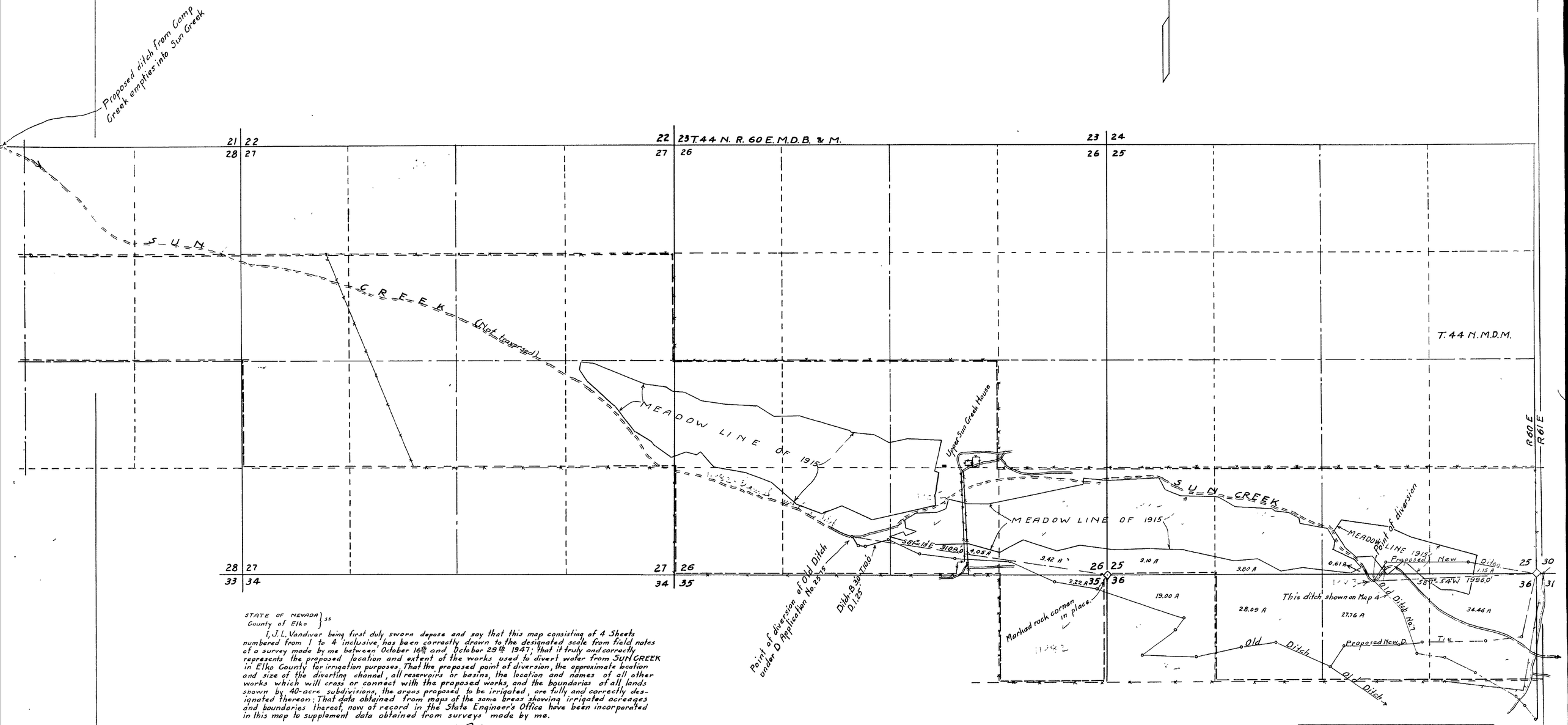

STATE OF NEVADA }
County of Elko } ss

I, J. L. Vandiver being first duly sworn depose and say that this map consisting of 4 Sheets numbered from 1 to 4 inclusive, has been correctly drawn to the designated scale from field notes of a survey made by me between October 16th and October 29th 1947; that it truly and correctly represents the proposed location and extent of the works used to divert water from SUN CREEK in Elko County for irrigation purposes. That the proposed point of diversion, the approximate location and size of the diverting channel, all reservoirs or basins, the location and names of all other works which will cross or connect with the proposed works, and the boundaries of all lands shown by 40-acre subdivisions, the areas proposed to be irrigated, are fully and correctly designated thereon; That data obtained from maps of the same areas showing irrigated acreages and boundaries thereof, now of record in the State Engineer's Office have been incorporated in this map to supplement data obtained from surveys made by me.

J. L. Vandiver
State Water Right Surveyor.

Subscribed and sworn to before me this 16 day of December 1948

Albert Lubb
Notary Public in and for Elko County Nevada
My Commission Expires August 4 1951

FILED
January 23, 1948
STATE ENGINEER'S OFFICE

OFFICE STATE ENGINEER
JAN 23 1948

MAP

TO ACCOMPANY APPLICATION TO

APPROPRIATE WATER FOR IRRIGATION BY

WALTER M. GILMER

FROM

SUN CREEK

11982-11983

STATE OF NEVADA } SS
COUNTY OF ELKO }

I, J. L Vandiver, being first duly sworn, depose and say that this map consisting of 4 sheets numbered from 1 to 4 inclusive has been correctly drawn to the designated scale from field notes of a survey made by me between the 16th day of October and the 29th day of October 1947; that it truly and correctly represents the proposed location and extent of the works used to divert water from SUN GREEK in Elko County by WALTER M. GILMER for irrigation purposes, That the proposed point of diversion, the approximate location and size of the diverting channel, all reservoirs or basins, the location and names of all other works which will cross or connect with the proposed works and the boundary of all lands, shown by 40-acre subdivisions the areas proposed to be irrigated, are fully and correctly designated thereon: That data obtained from maps of the same areas now of record in the State Engineer's Office showing irrigated acreages and boundaries thereof has been incorporated in this map to supplament data obtained from surveys made by me.

J. L. Vandiver
State Water Right Surveyor.

Subscribed and sworn to before me this 16 day of January 1948

Albert Supp
Notary Public in and for Elko County Nevada.
My Commission expires August 4 1951

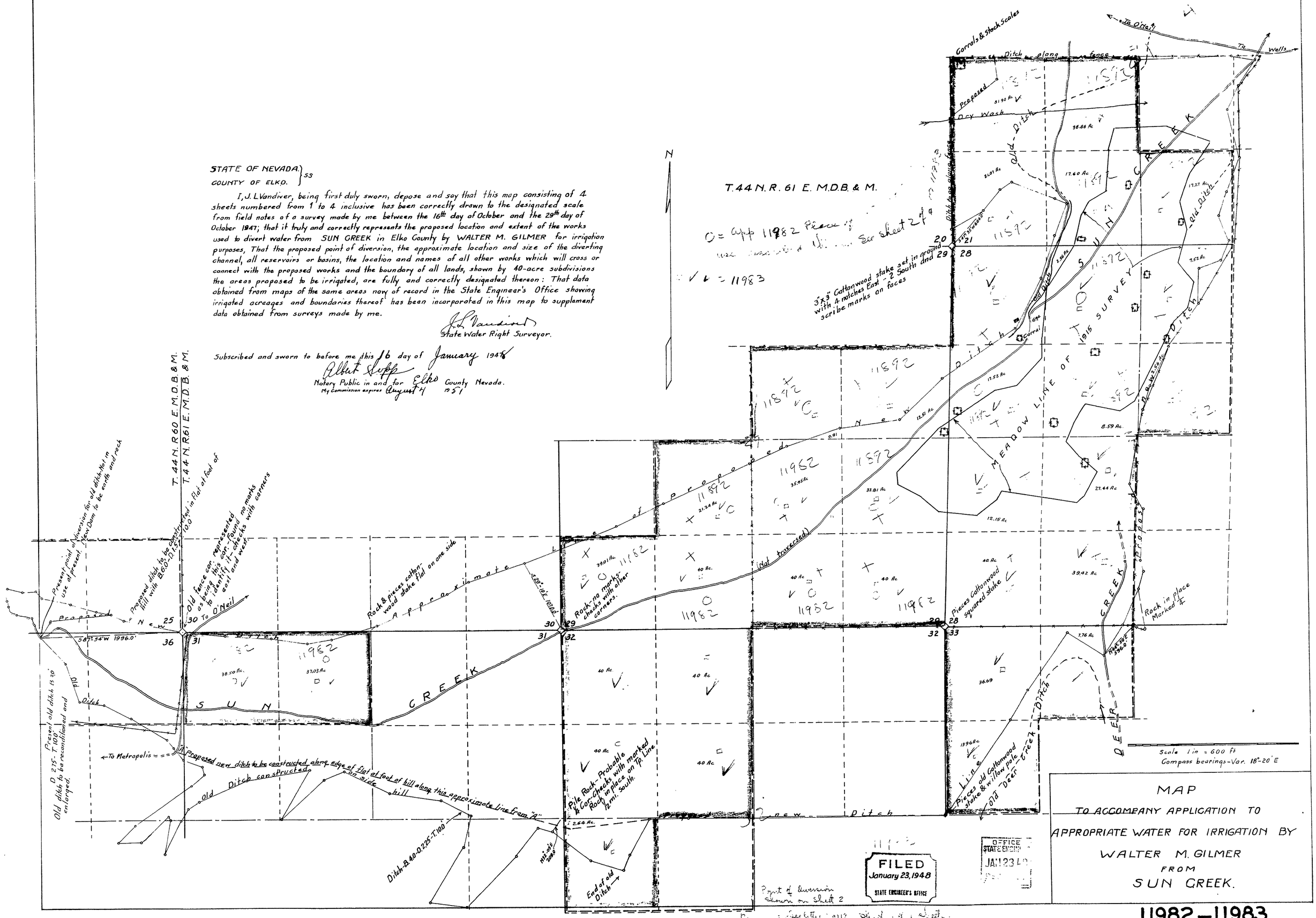

MAP
TO ACCOMPANY APPLICATION TO
APPROPRIATE WATER FOR IRRIGATION BY
WALTER M. GILMER
FROM
SUN CREEK.

11982—11983