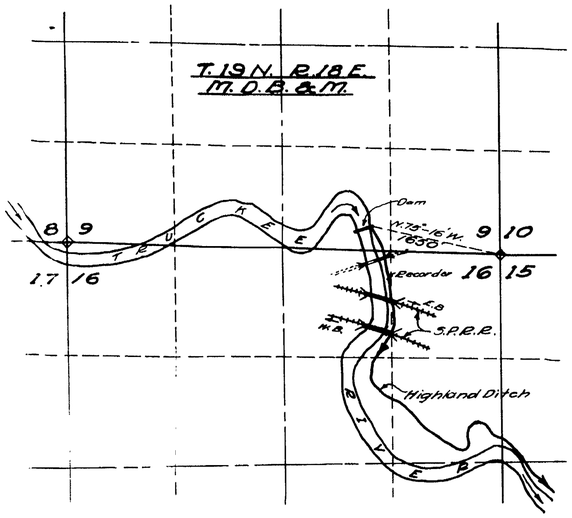

HIGHLAND DITCH
POINT OF DIVERSION

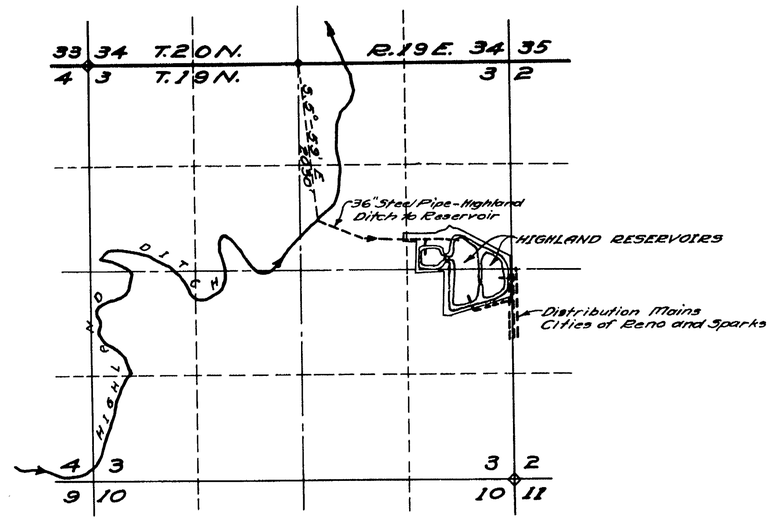

HIGHLAND DITCH
POINT OF DELIVERY
After Transfer

CITY OF RENO

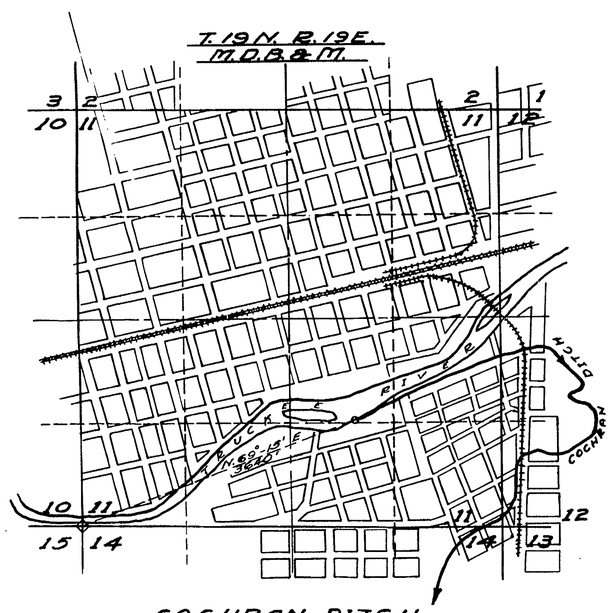

COCHRAN DITCH
POINT OF DIVERSION

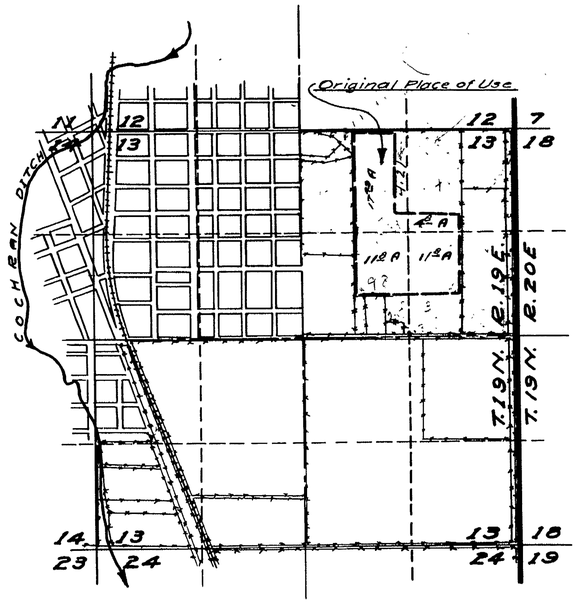

COCHRAN DITCH
PLACE OF USE
Before Transfer

State of Nevada } s.s.
County of Washoe }

I, John D. Franklin, being first duly sworn, depose and say that this map, consisting of one sheet, has been correctly drawn to the designated scale, from data available in the office of Sierra Pacific Power Company at Reno, Nevada; that it truly represents the proposed changes in the point of diversion, and in the place and manner of use of waters from the Truckee River in Washoe County, Nevada, by Sierra Pacific Power Company.

John D. Franklin
State Water Right Surveyor.

Subscribed and sworn to before me this 29 day of October, 1947.

Allen B. Foster
Notary Public in and for Washoe County, Nevada.
My Commission Expires 12/8/49

Scale:-1"=1000'

1000 500 0 1000 2000 3000

3/46 Sept. 28, 1948

FILED
October 29, 1947
STATE ENGINEER'S OFFICE

MAP
TO ACCOMPANY APPLICATION TO CHANGE POINT OF DIVERSION, PLACE OF USE, AND MANNER OF USE, FROM IRRIGATION TO MUNICIPAL, BY SIERRA PACIFIC POWER COMPANY, FOR WATERS OF THE TRUCKEE RIVER.

11945