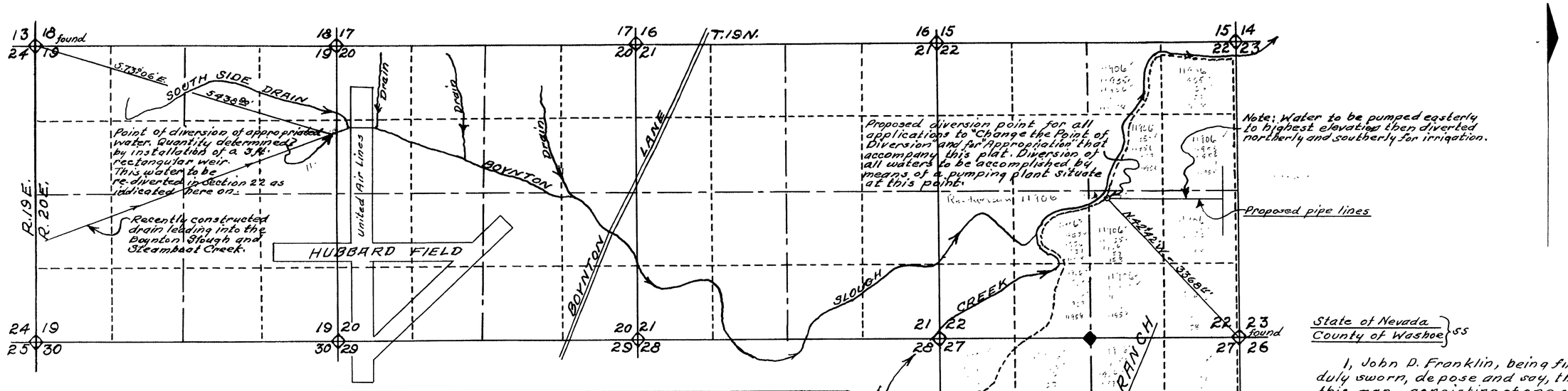

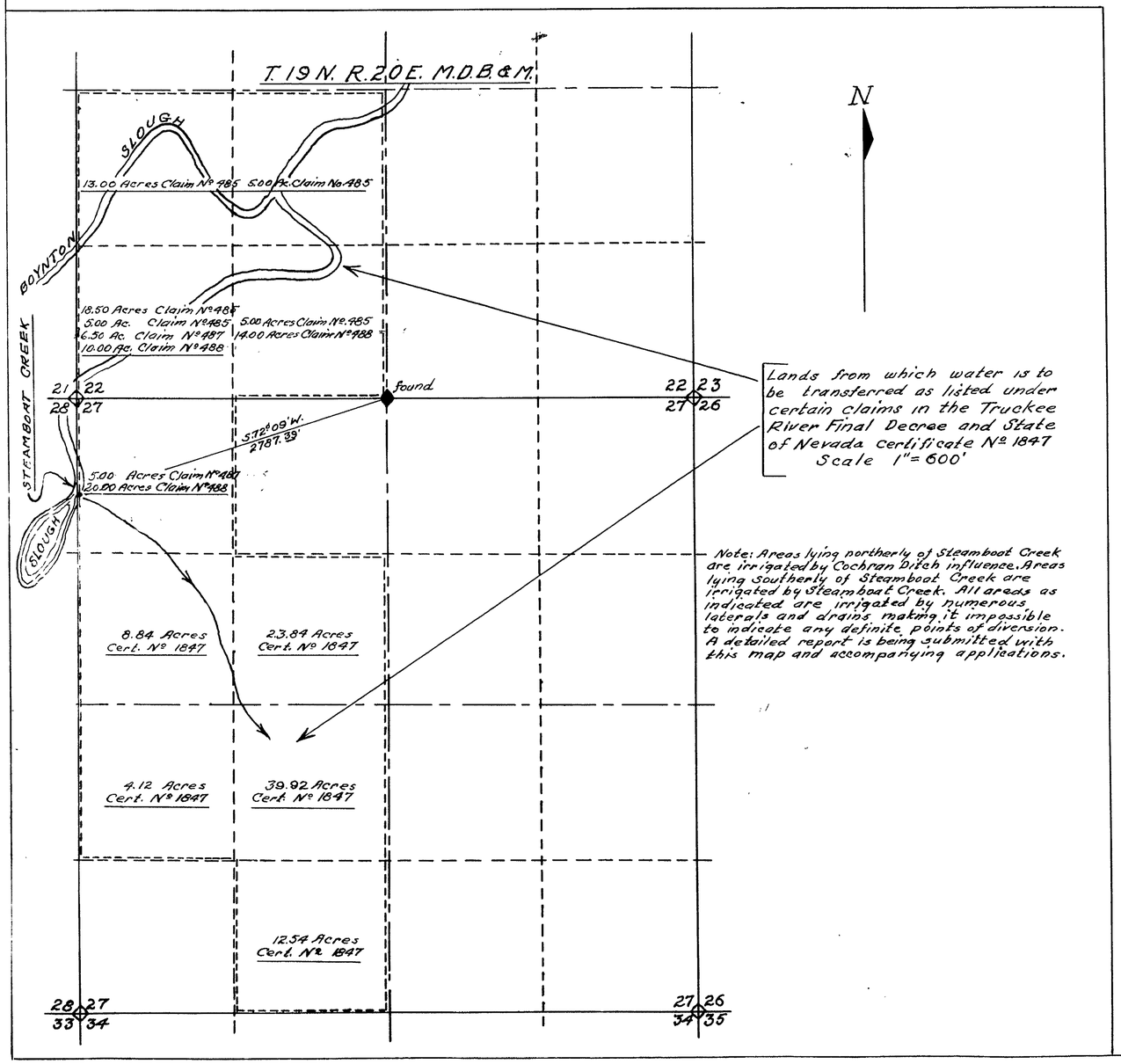

Lands from which water is to be transferred as listed under certain claims in the Truckee River Final Decree and State of Nevada certificate No 1847
Scale 1" = 600'

Note: Areas lying northerly of Steamboat Creek are irrigated by Cochran Ditch influence. Areas lying southerly of Steamboat Creek are irrigated by Steamboat Creek. All areas as indicated are irrigated by numerous laterals and drains making it impossible to indicate any definite points of diversion. A detailed report is being submitted with this map and accompanying applications.

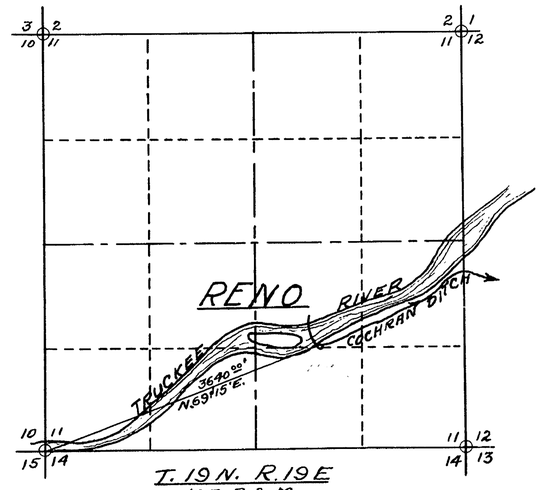

T. 19 N. R. 19 E
M.D.B.&M.
POINT OF DIVERSION-COCHRAN DITCH

State of Nevada } ss
County of Washoe }

I, John D. Franklin, being first duly sworn, depose and say, that this map, consisting of one sheet, has been correctly drawn to the designated scale from field notes of a survey made under my supervision and direction between the 1st day of February and the 15th day of March, 1947, that it truly and correctly represents the location and extent of the works used to divert water created by improved drainage of areas irrigated by the Truckee River, in Washoe County, by the B and L Ranch for irrigation purposes. I furthermore depose and say that this map truly represents the proposed changes in the points of diversions as set forth in the four applications accompanying this plat. That the proposed point of diversion, the approximate location and size of the diverting works and conduit, and the boundaries of all lands, showing by 40 acre subdivisions the areas proposed to be irrigated, are fully and correctly designated thereon.

John D. Franklin
State Water Right Surveyor

Subscribed and sworn to before me this 24 day of April 1947.
Elizabeth Dwire
Notary Public in and for Washoe County, Nev.
My commission expires Sept. 25, 1947

0 500 1000 2000 3000 4000 5000

FILED
Aug. 11, 1947
STATE ENGINEER'S OFFICE

MAP
TO ACCOMPANY APPLICATION
TO APPROPRIATE WATER
AND TO
CHANGE THE POINT OF DIVERSION
AND THE PLACE OF USE
ALL FOR
IRRIGATION PURPOSES
BY THE "B AND L" RANCH
WASHOE COUNTY, NEVADA.

Scale 1 in = 1000 ft. ——— John D. Franklin
Reno, Nevada. ——— May, 1947.

11906–11955–11956–11957–11958