State of Nevada }
County of Ormsby } ss

I, A. E. HOLGATE, being first duly sworn depose and say that this map has been correctly drawn to the designated scale from notes of a survey made under my direction Aug. 26-27 1948 and that it truly shows the point of diversion under 11870 and the proposed point of diversion under 11871 and also the proposed place of use of the Ground Water to be appropriated by Kenneth Johnson for Quasi Municipal Use.

A. E. Holgate
State Water Right Surveyor

Subscribed and sworn to before me this 28th August, 1948.

C. E. Priest NOTARY PUBLIC

My Commission Expires July 6, 1949

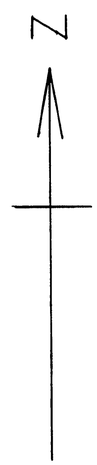


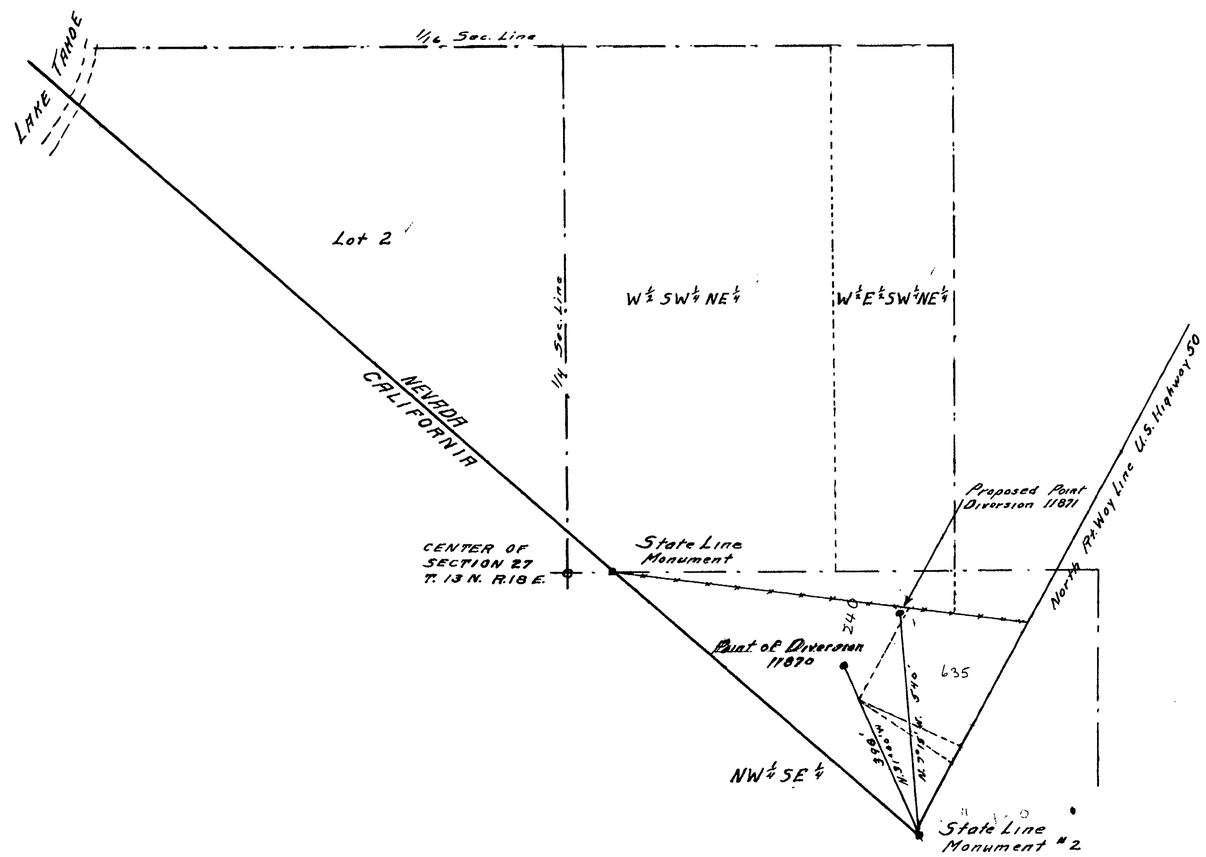


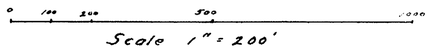


FILED
August 28, 1948
STATE WATER RIGHTS OFFICE

MAP TO ACCOMPANY APPLICATIONS 11870-11871 TO APPROPRIATE WATER FOR QUASI-MUNICIPAL USE BY KENNETH F. JOHNSON FROM A GROUND WATER SOURCE

11870–11871