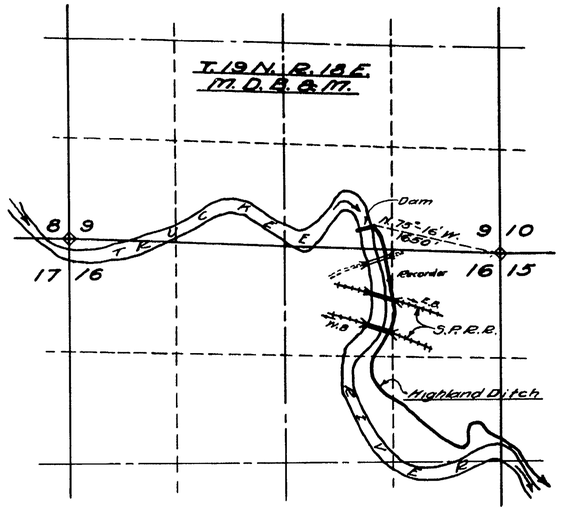

HIGHLAND DITCH
POINT OF DIVERSION

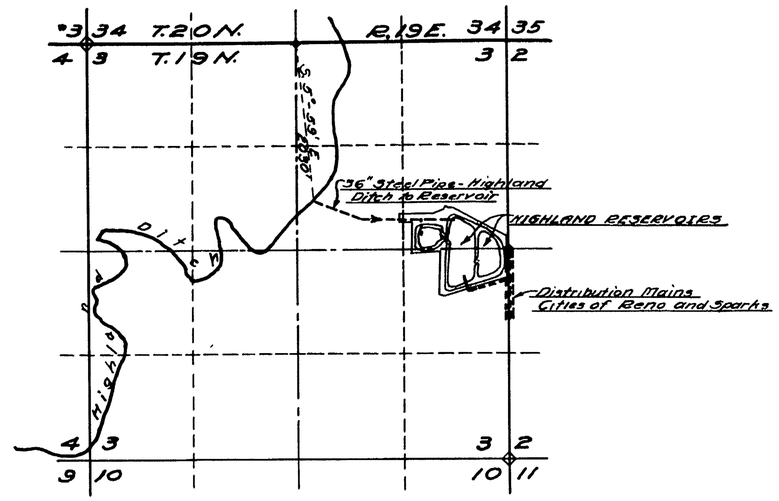

HIGHLAND DITCH
POINT OF DELIVERY
After Transfer

CITY OF RENO

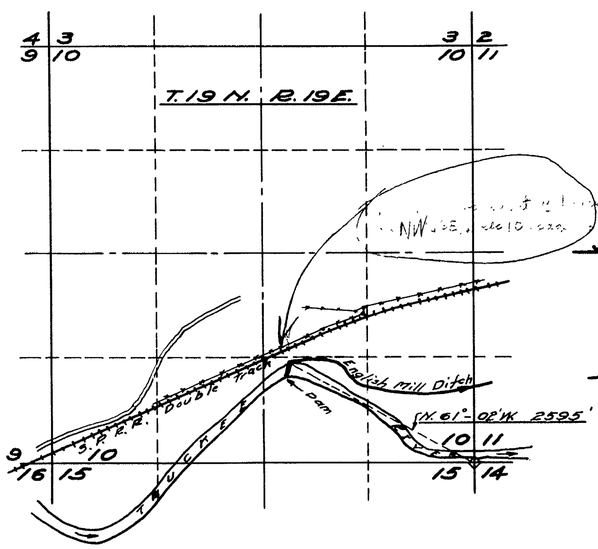

ENGLISH MILL DITCH
POINT OF DIVERSION

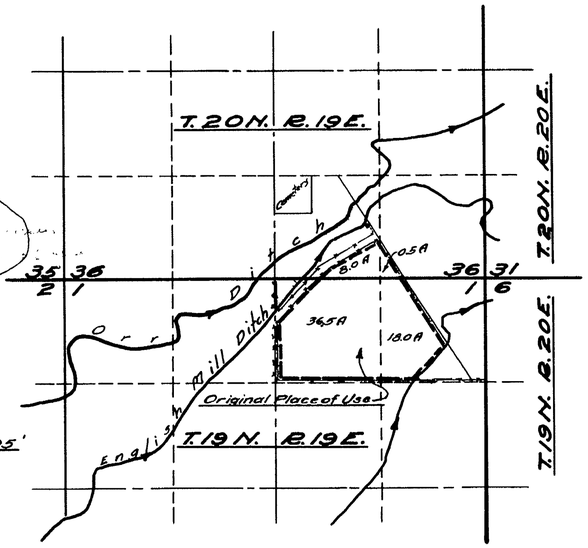

ENGLISH MILL DITCH
PLACE OF USE
Before Transfer

State of Nevada. } S.S.
County of Washoe }

I, John D. Franklin, being first duly sworn, depose and say that this map, consisting of one sheet, has been correctly drawn to the designated scale, from data available in the office of Sierra Pacific Power Company at Reno, Nevada; that it truly represents the proposed changes in the point of diversion, and in the place and manner of use of waters from the Truckee River in Washoe County, Nevada, by Sierra Pacific Power Company.

John D. Franklin
State Water Right Surveyor

Subscribed and sworn to before me this 30th day of April 1947

Allen B. Pinter
Notary Public in and for Washoe County, Nevada.
My Comission Expires 12/8/49

Scale:- 1" = 1000'

1000 500 0 1000 2000 3000

Certificate No. 3147 Issued Sept 28, 1948

FILED
May 10, 1947
STATE ENGINEER'S OFFICE

MAP
TO ACCOMPANY APPLICATION TO CHANGE POINT OF DIVERSION, PLACE OF USE, AND MANNER OF USE, FROM IRRIGATION TO MUNICIPAL, BY SIERRA PACIFIC POWER COMPANY, FOR WATERS OF THE TRUCKEE RIVER.

11847