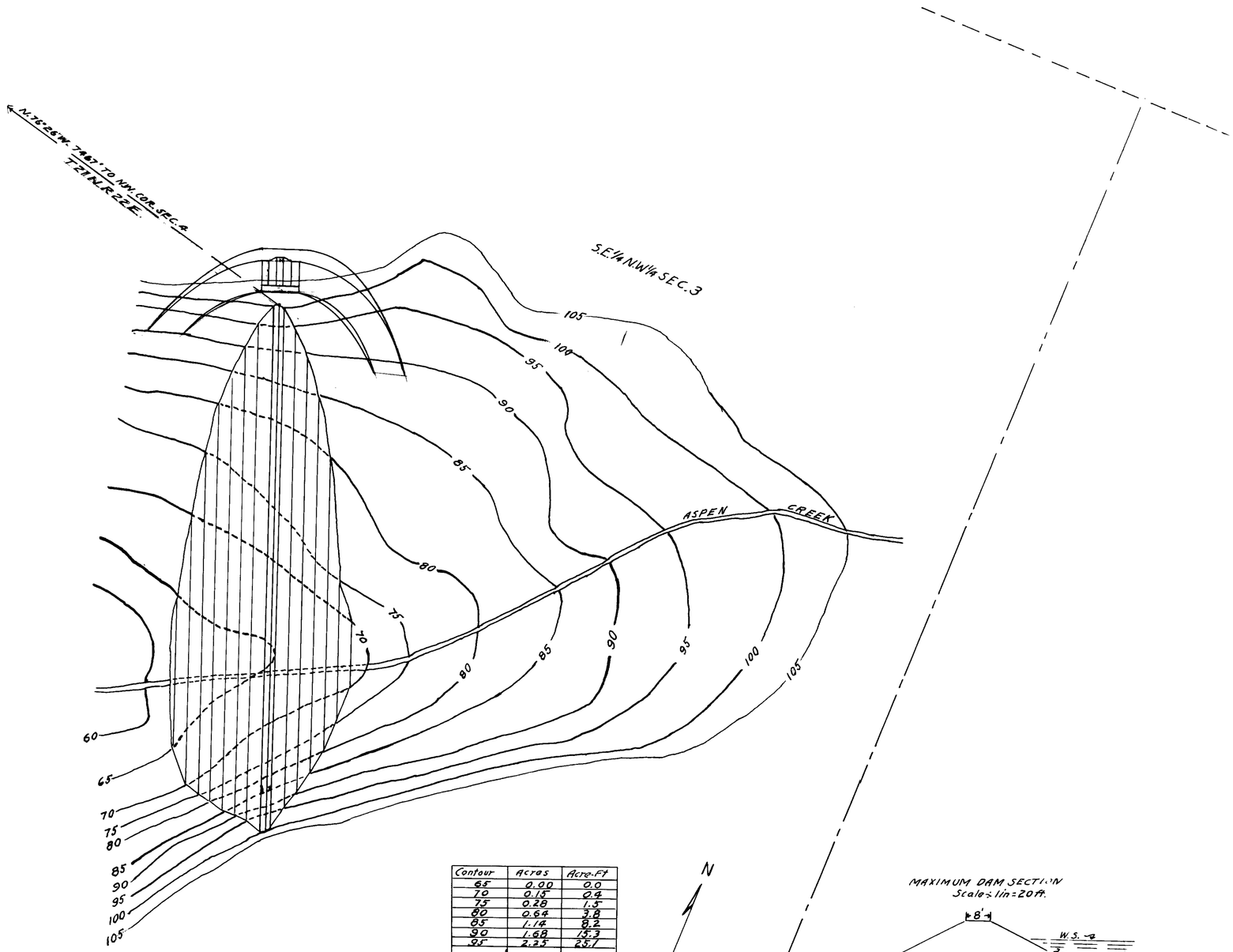

Contour	Acres	Acre-Ft
65	0.00	0.0
70	0.15	0.4
75	0.28	1.5
80	0.64	3.8
85	1.14	8.2
90	1.68	15.3
95	2.25	25.7

MAXIMUM DAM SECTION
Scale: 1in = 20ft.

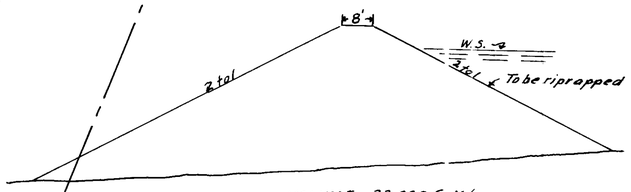

VOLUME 22,000 Cu. yds.

SECTION OF DAM ON ℄ OF CREST

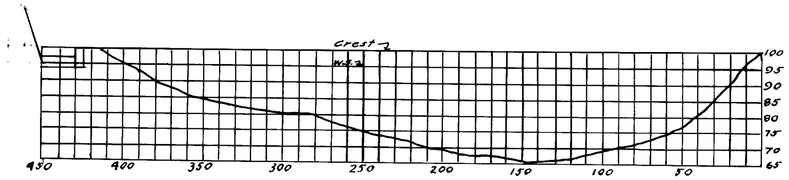

Datum for elevations is assumed

State of Nevada, }
County of ~~Washoe~~ Ormsby } SS.

I, C.V. Taylor, being first duly sworn, depose and say that the above map is a true and accurate plat of Aspen Creek storage works as taken from the field notes of a survey made under my direction, completed on the 28th day of June, 1946; that such survey was made at the instance of James E. Stead; that the map represents the works described in Application No. ____ together with the location of streams and ditches in the immediate vicinity.

C.V. Taylor
State Water-right Surveyor

Subscribed and sworn to before me this 29th day of July, 1946.

Notary Public in and for ~~Washoe~~ Ormsby County, Nevada.

FILED
JUL. 29, 1946

0 50 100 150 200 ft.

MAP
OF
ASPEN CREEK RESERVOIR SITE

To Accompany Application for Permit to Store Water
by
JAMES E. STEAD

SHEET 1 OF 3 SHEETS

11653

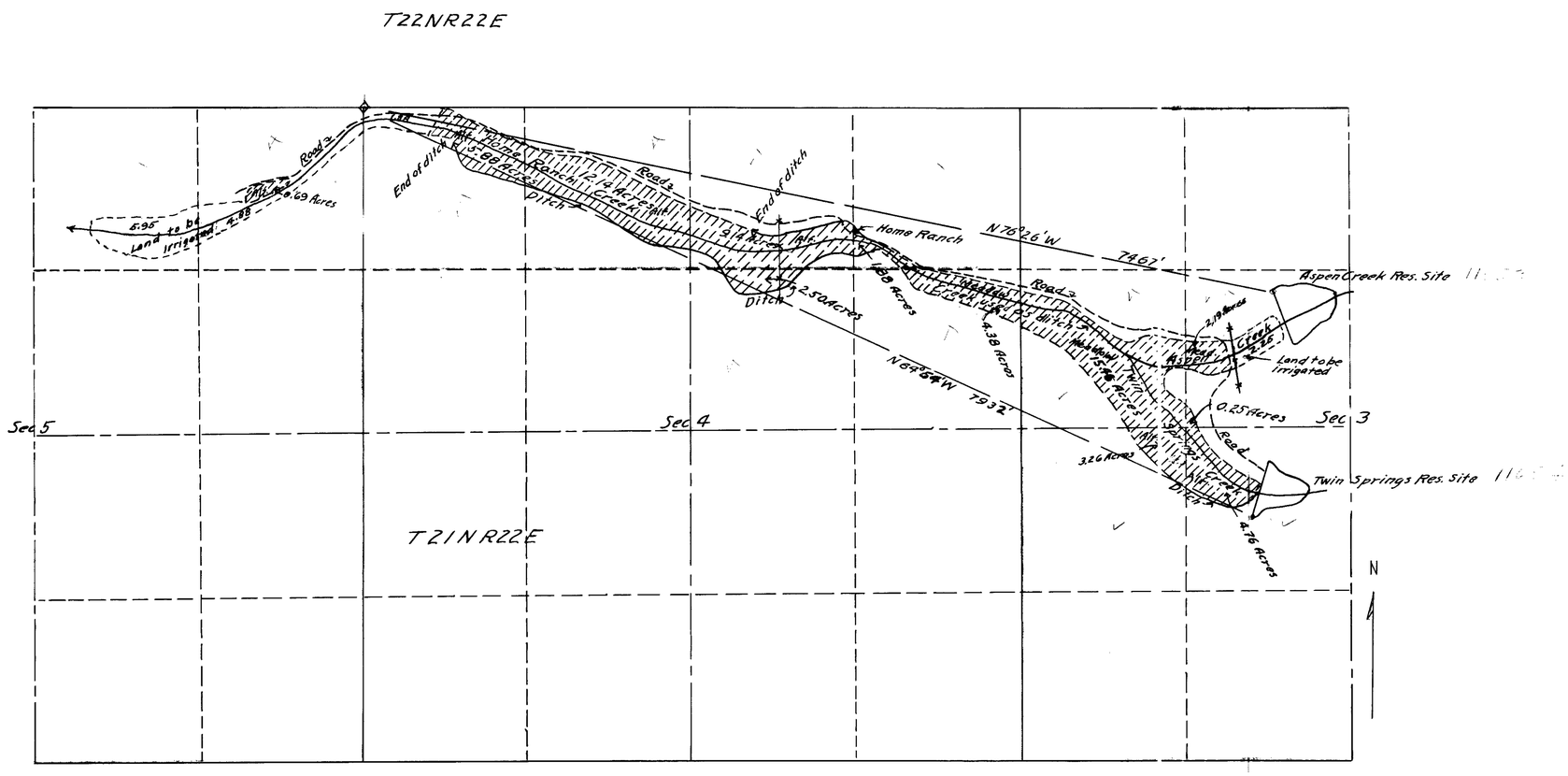

Land with vested water right

New land to be irrigated

3663 July 19, 1951

9664 July 19, 1951

0 600 1200 1800 2400 3000 FT.

MAP TO ACCOMPANY APPLICATIONS TO STORE WATER ON TWIN SPRINGS AND ASPEN CREEKS

WASHOE COUNTY, NEVADA
Showing Land Irrigated and to be Irrigated
BY JAMES E. STEAD

SHEET 3 OF 3 SHEETS

FILE
July 29, 1946

Place in 11653 11654

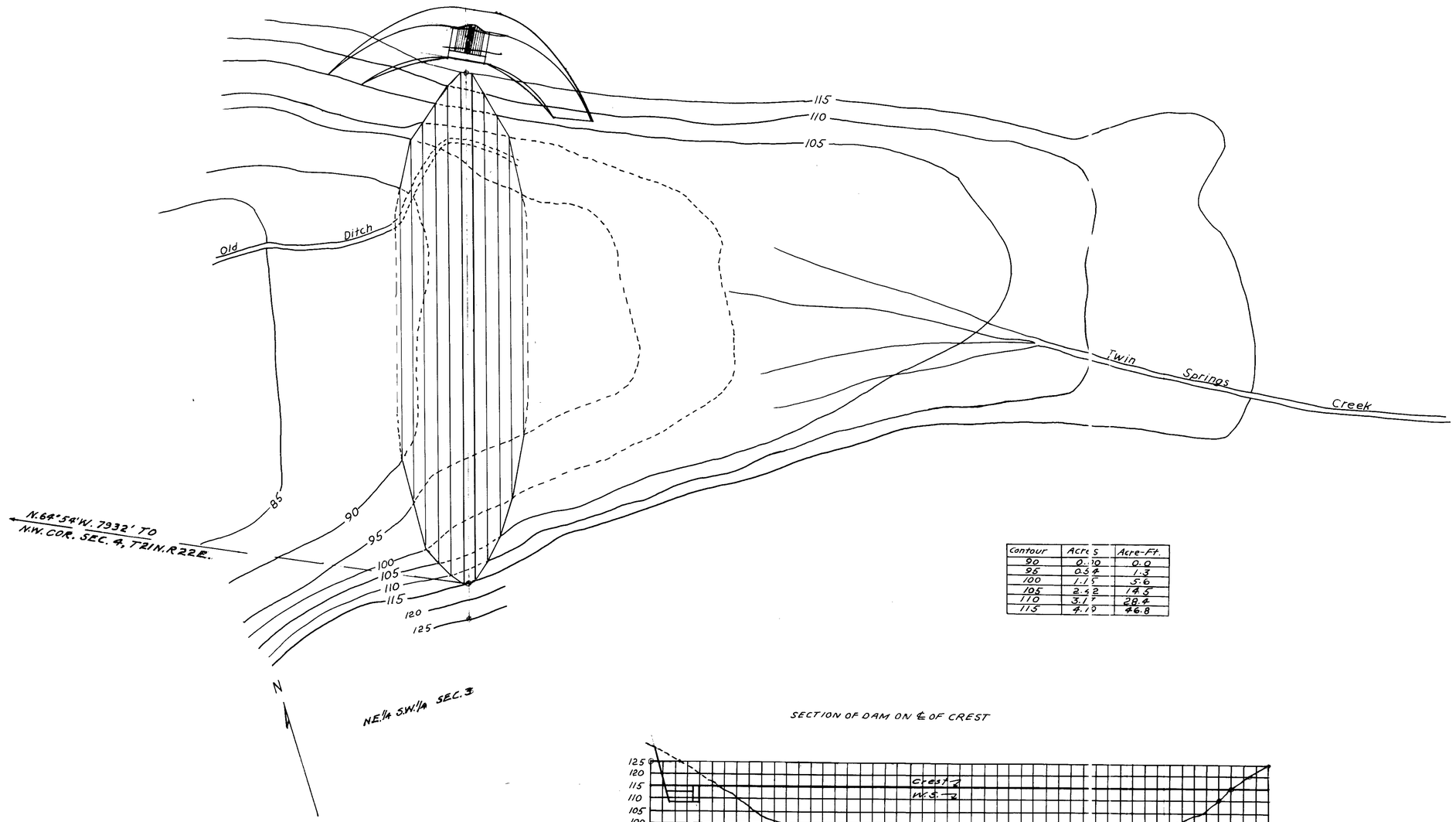

Contour	Acres	Acre-Ft.
90	0.10	0.0
95	0.54	1.3
100	1.15	5.6
105	2.42	14.3
110	3.17	28.4
115	4.19	46.8

SECTION OF DAM ON ℄ OF CREST

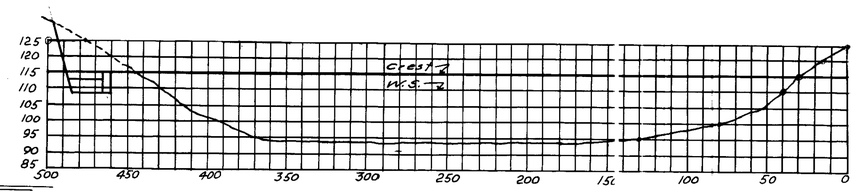

14,500 CU. YDS.

Datum for elevations assumed

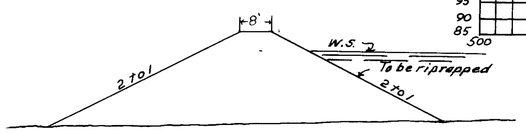

MAXIMUM SECTION OF DAM
Scale ÷ 1 in. = 20 ft.

FILED
JUL. 29, 1946
STATE ENGINEER

0 50 100 150 200 FT.

MAP
OF
TWIN SPRINGS RESERVOIR SITE

To Accompany Application to Permit to Store Water
by
JAMES E. STEAD

SHEET 2 OF 3 SHEETS

Place in → 11653 11654