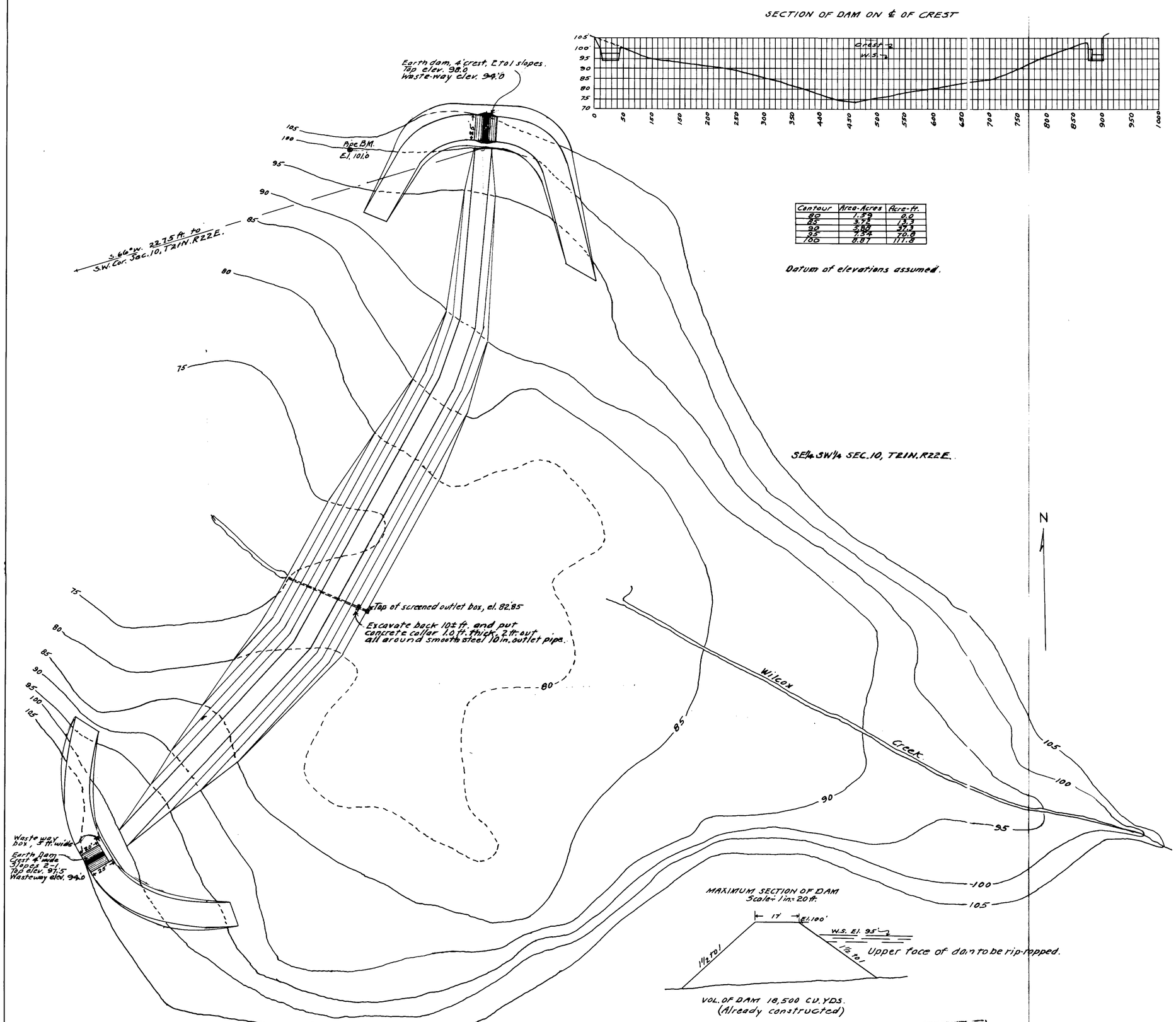

Contour	Area-Acres	Acre-ft.
80	1.59	0.0
85	3.72	13.3
90	5.88	37.3
95	7.54	70.8
100	8.87	111.8

Datum of elevations assumed.

STATE OF NEVADA } SS.
COUNTY OF [redacted] Ormsby }

I, C.V. Taylor, being first duly sworn, depose and say that the above map is a true and accurate plat of Wilcox Canyon storage works as taken from the field notes of a survey made under my direction, completed on the 29th day of June, 1946; that such survey was made at the instance of Wm. M. Stead; that the map represents the works described in Application No. , together with the location of streams and ditches in the immediate vicinity.

C.V. Taylor
State Water-right Surveyor.

Subscribed and sworn to before me this 29th day of July, 1946

[signature]
Notary Public in and for [redacted] Ormsby County, Nevada.

FILED
JUL. 29, 1946
STATE ENGINEER'S OFFICE

MAP
OF
WILCOX CANYON RESERVOIR SITE

To Accompany Application for Permit to Store Water
by
WM. M. STEAD

2

SHEET 1 OF 3 SHEETS

Place in 11651

State of Nevada, } SS.
County of ~~[illegible]~~ Ormsby

I, C.V. Taylor, being first duly sworn, depose and say that the above map is a true and accurate plat of Hay Canyon Creek storage works as taken from the field notes of a survey made under my direction completed on the 28th day of June, 1946; that such survey was made at the instance of Wm. M. Stead; that the map represents the works described in Application No. , together with the location of streams and ditches in the immediate vicinity.

C.V. Taylor
State Water-right Surveyor

Subscribed and sworn to before me this 29th day of July, 1946.

C.E. Wiley
Notary Public in and for ~~[illegible]~~ Ormsby County, Nevada.

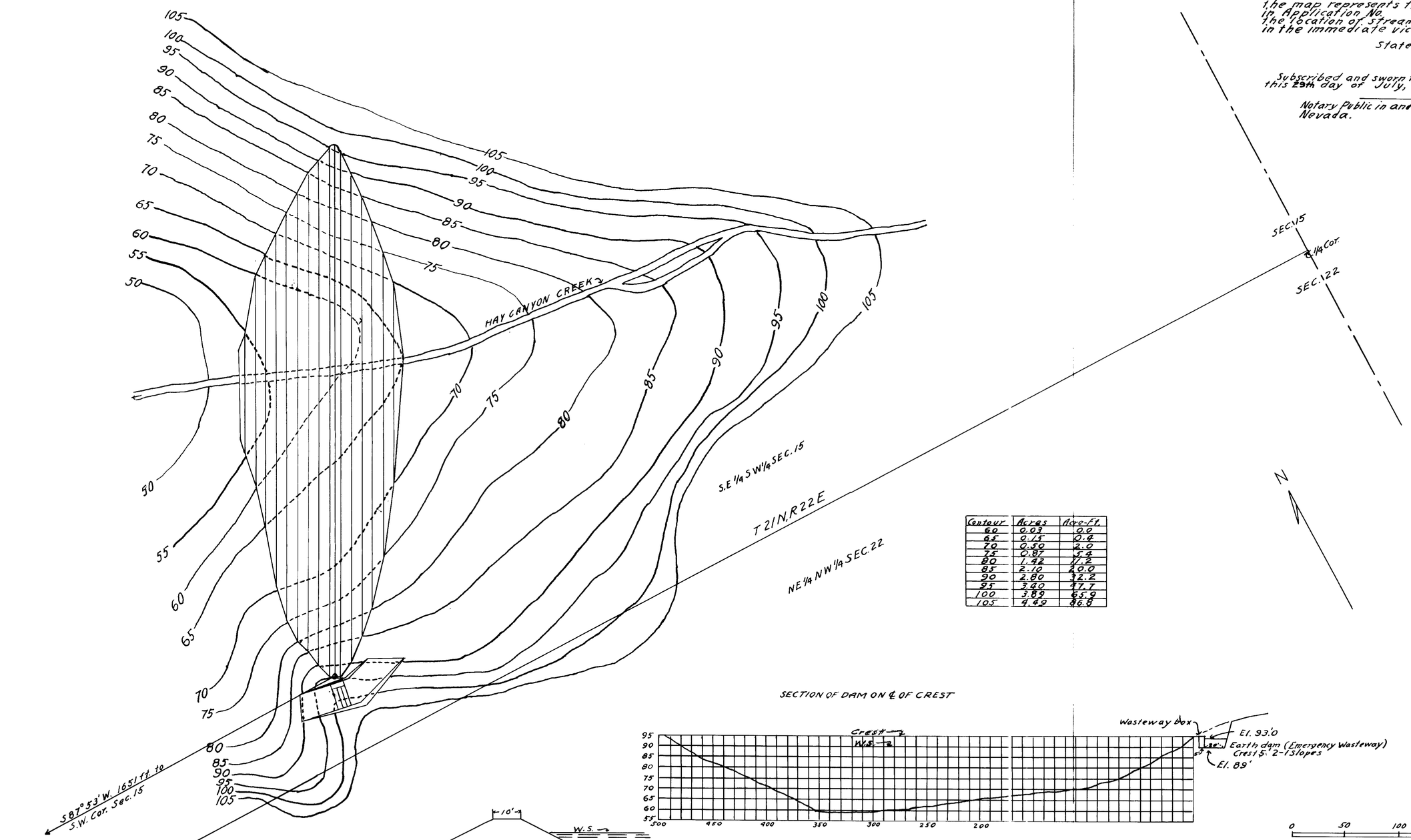

Contour	Acres	Acre-Ft.
60	0.03	0.0
65	0.15	0.4
70	0.50	2.0
75	0.87	5.4
80	1.42	11.2
85	2.10	20.0
90	2.80	32.2
95	3.40	47.7
100	3.89	65.9
105	4.49	86.8

SECTION OF DAM ON ℄ OF CREST

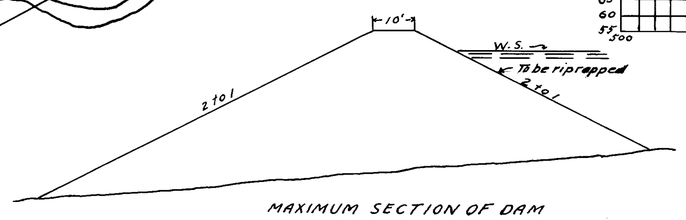

MAXIMUM SECTION OF DAM
Scale: 1 in = 20 ft.
29,750 CU. YDS.

Datum for elevations assumed

0 50 100 150 200 ft.

FILED
JUL. 29, 1946
STATE ENGINEER'S OFFICE

MAP
OF
HAY CANYON RESERVOIR SITE
To Accompany Application for Permit to Store Water
by
WM. M. STEAD

SHEET 2 OF 3 SHEETS

Place in 11651 11652 11651

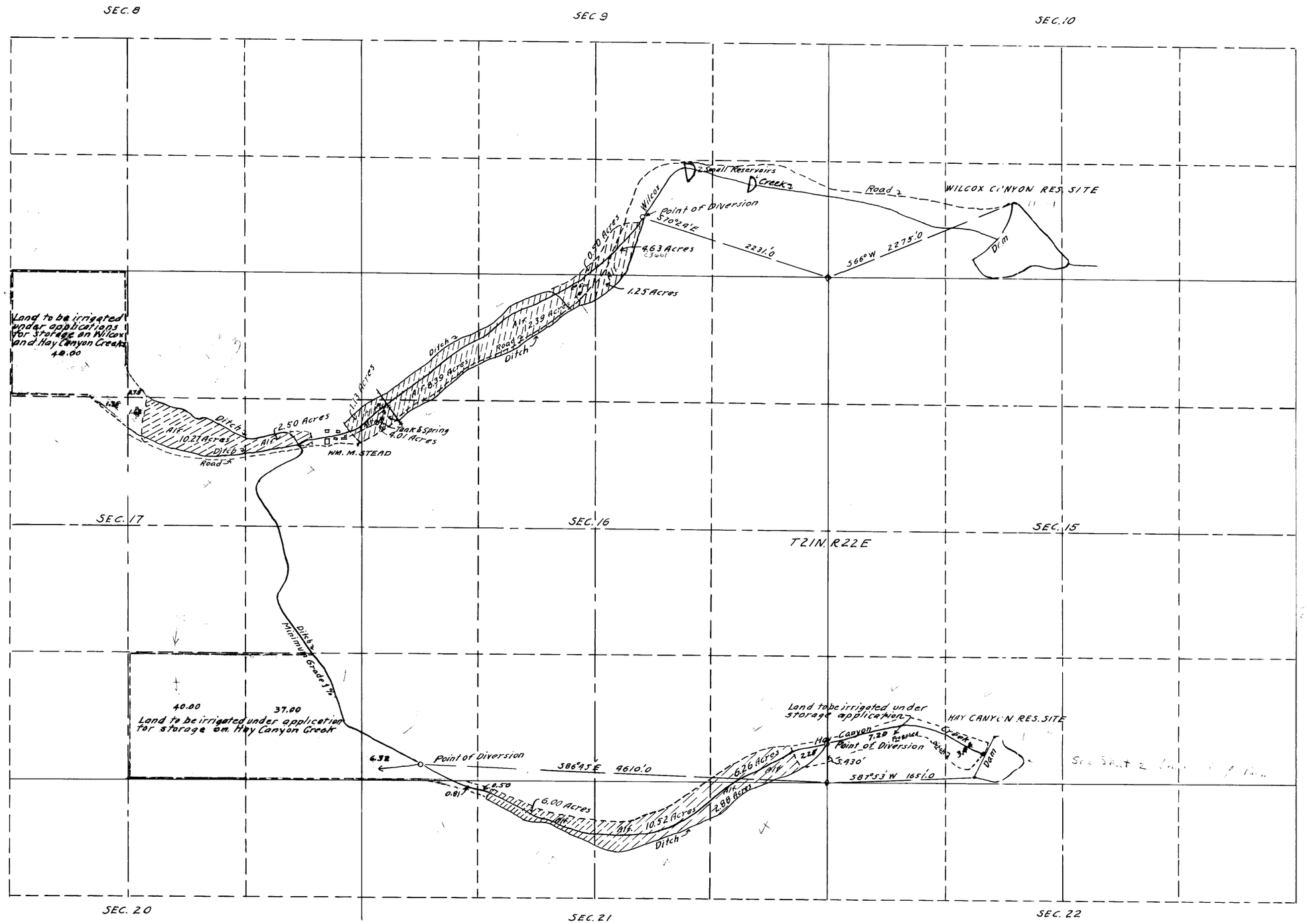

3661 July 19, 1951

3662 July 19, 1951

MAP TO ACCOMPANY APPLICATIONS TO STORE WATER ON HAY CANYON AND WILCOX CREEKS

WASHOE COUNTY, NEVADA

Showing Land Irrigated and to be Irrigated

BY WM. M. STEAD

SHEET 3 OF 3 SHEETS.

FILED
July 29, 1946

Place in → 11651 11652