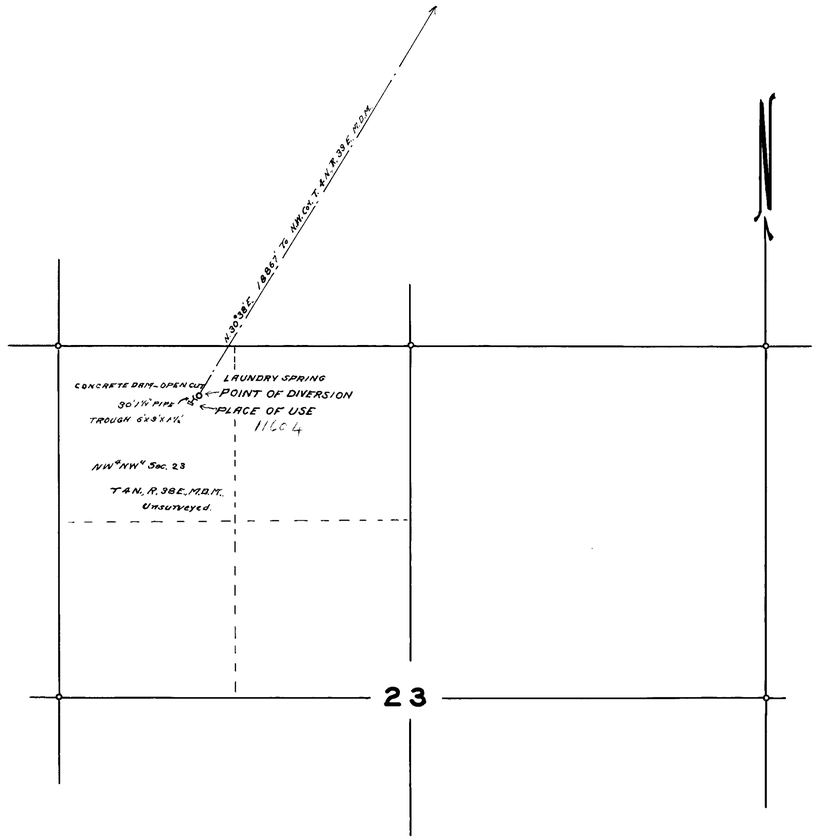

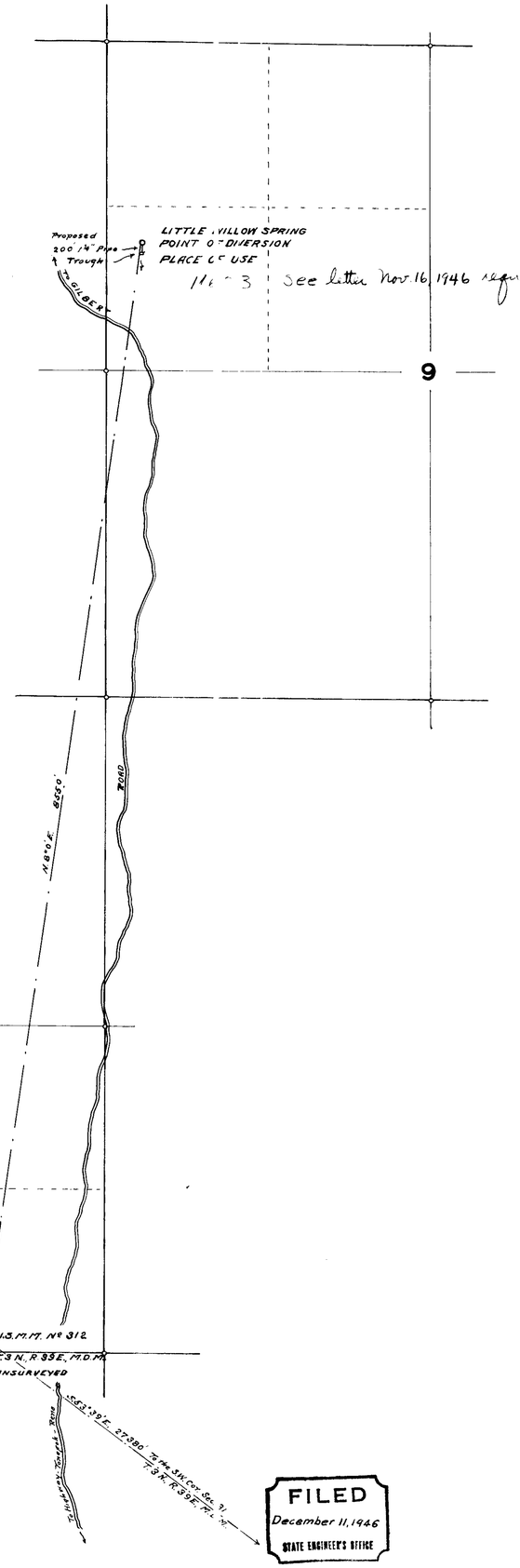

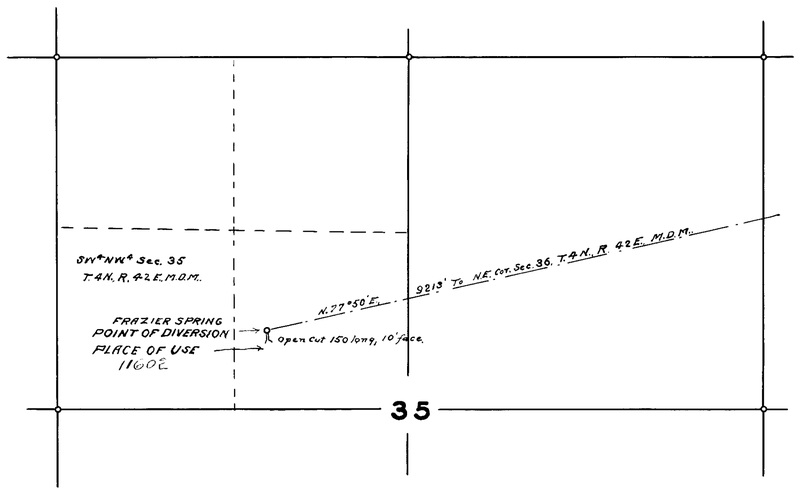

STATE OF NEVADA
COUNTY OF ESMERALDA } SS.

I, Ed. S. Giles, being first duly sworn, depose and say that this map consisting of one sheet, has been correctly drawn to the designated scale from field notes of a survey made by me on the 13th day of May and the 1st day of August, 1946 and correctly represents the location and extent of the works used to divert water from Frazier Well in Nye County and Laundry and Little Willow Springs in Esmeralda County by S. H. Manor for Stockwatering: That the points of diversion, the location and size of the diverting conduits the place and manner of use and the location and names of all other works and streams which will be crossed by or connected with the said works, are fully and correctly designated thereon.

Ed. S. Giles
STATE WATER RIGHT SURVEYOR.

Subscribed and sworn to before me this 30th day of Sept'r, 1946.

Amy Robinson
Clerk of District Court.

11603
Certificate No. 3501 ~~Issued~~ Sept. 1, 1950 for 0.003 C.F.S.
11604 3502 ~~Issued~~ Sept. 1, 1950 for 0.003 C.F.S.

SCALE 1 IN. = 600 FT.

0 FT. 600 1200 1800 2400

FILED
December 11, 1946
STATE ENGINEER'S OFFICE

MAP TO ACCOMPANY
APPLICATION TO APPROPRIATE WATER
FOR
STOCKWATERING
BY
S. H. MANOR
FROM
LAUNDRY-FRAZIER AND
LITTLE WILLOW SPRINGS.

11604—11603—11602