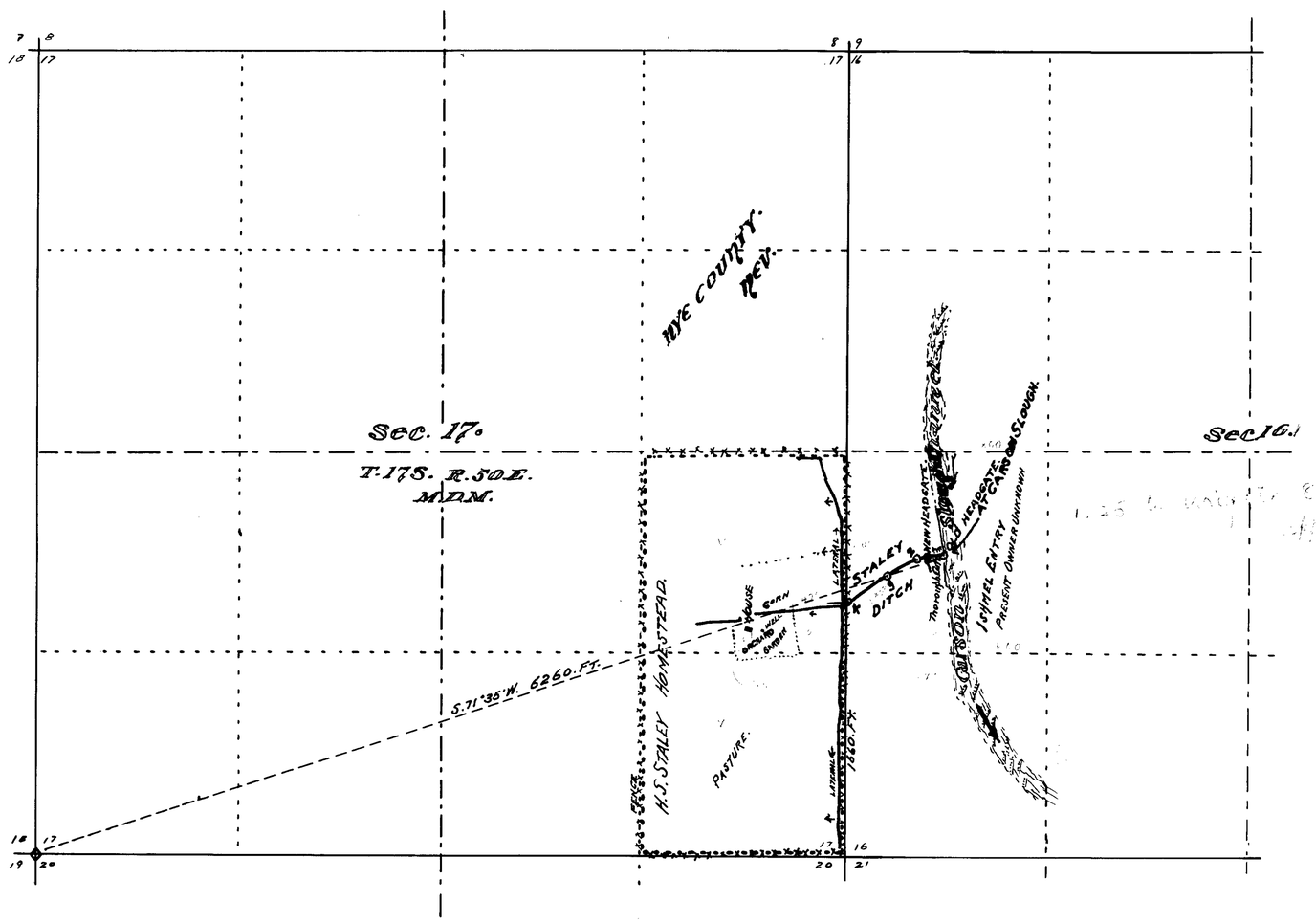


CROSS-SECTION OF DITCH.

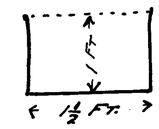


Grade 10. Ft. PER. 1000. Ft.

TRAVERSE NOTES OF DITCH.

| FROM | TO | COURSE | DIST. FEET | GRADE. Per 1000 Ft. |
|---|---|---|---|---|
| HEADGATE | S.W. Cor. Sec. 17 | S.71°35'W. | 6260. | |
| HEADGATE | 01 NEW HEADGATE | West | 115. | |
| 01 | 02 | S.72°W. | 77. | 50 Ft. per M. |
| 02 | 03 | S.59°25'W. | 238. | 10 Ft. per 1000 Ft. |
| 03 | 04 | S.57°W. | 315. | 10 Ft. |
| 04 Through Lateral N. and S. Thence Westerly. | | | | |
| 04 at or about 1660 Ft. N. of S.E. Cor. Sec. 17. | | | | |

STATE OF NEVADA, } S.S.
COUNTY OF NYE. }

I Charles G. Walker being duly sworn, depose and say that this map, has been correctly drawn to the designated scale, from field notes of a survey made by me, July 25, 1946. that it truly and correctly represents the location and extent of the works used to divert water from Carson Slough Channel, in Nye County, Nev. by H.S. Staley (Applicant) under Application No. 11585 for domestic and irrigation purposes. That the point of diversion a new flood control gate, location and size of ditch The place and use, the location and names of all other works or streams crossed or connected with said works, are fully and correctly designated thereon

Charles G. Walker
State Water Right Surveyor.

Subscribed and sworn to before me this 27 day of July, 1946.

Charles G. Phinney
~~Notary public in and for Nye County, Nev.~~
Justice of the Peace
Beatty Township, Beatty, Nev.

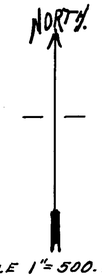


SCALE 1" = 500. FT.

MAP TO
ACCOMPANY APPLICATION
NO. 11585
OF
H. S. STALEY
TO APPROPRIATE WATER
FOR DOMESTIC AND IRRIGATION
FROM
CARSON SLOUGH
NYE COUNTY, NEVADA.

Scale of Map 1 in. = 500. FT.

Jul 31, 1946

11585