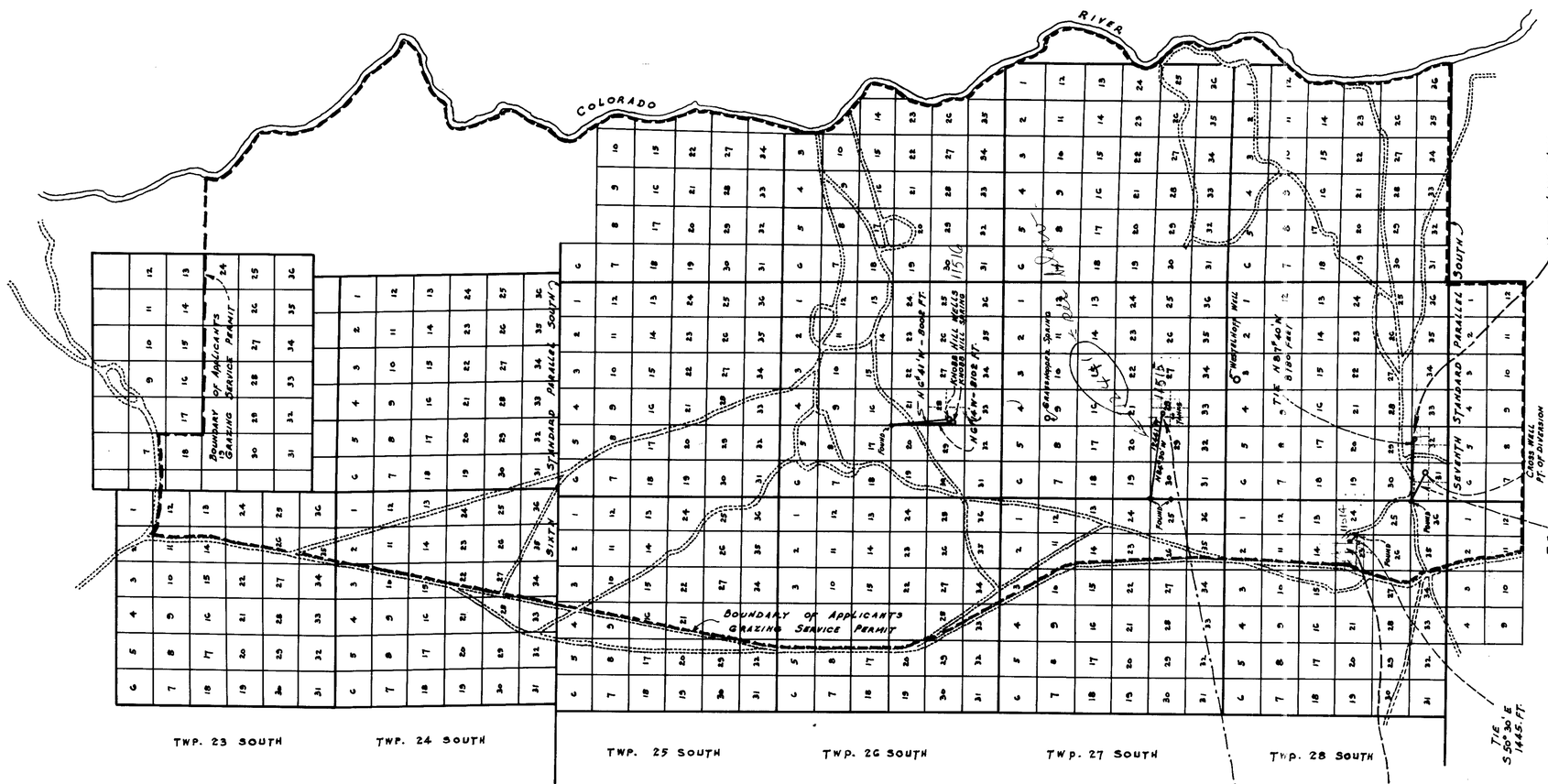

VICINITY MAP

0 1 2 3 4 5 6 7 8 9 10

SCALE IN MILES

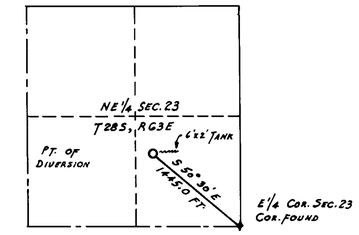

WHISTLER WELL - PERMIT #11514

11514

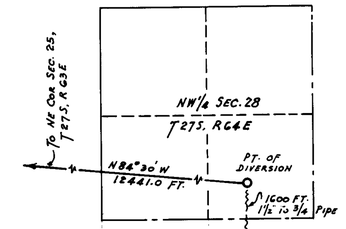

TIP TOP WELL - PERMIT # 11515

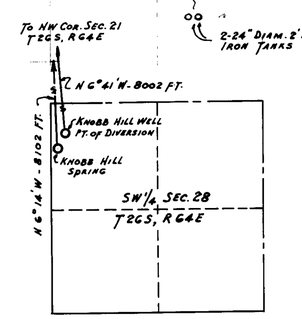

KNOBB HILL WELL & SPRING - PERMIT #11516

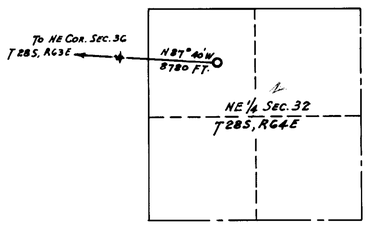

WATER LILLY WELL - PERMIT #11517

11514	3309	Issued Dec. 14, 1949 for 0.00265 cfs for Stock.
11515	3310	Issued Dec. 14, 1949 for 0.008 cfs for Stock.
11516	3311	Issued Dec. 14, 1949 for 0.00234 cfs for Stock.
11517	3312	Issued Dec. 14, 1949 for 0.005 cfs for Stock.

LOCATION DETAILS FOR PERMIT Nos 11514 TO 11517 INCL.

SCALE IN FEET

STATE OF NEVADA }
COUNTY OF CLARK }

I, JACK ASHER, BEING FIRST DULY SWORN, DEPOSE AND SAY THAT THIS MAP, CONSISTING OF ONE SHEET, HAS BEEN CORRECTLY DRAWN TO THE DESIGNATED SCALE FROM FIELD NOTES OF A SURVEY MADE BY ME, AND COMPLETED ON MAR. 3, 1946. THAT IT TRULY AND CORRECTLY REPRESENTS THE LOCATION AND EXTENT OF THE EXISTING WORKS USED TO DIVERT WATER FROM EXISTING WELLS IN CLARK COUNTY BY EBBIE H. DAVIS FOR STOCK WATERING AND DOMESTIC PURPOSES, THAT THE POINTS OF DIVERSION, THE APPROXIMATE LOCATION AND SIZE OF THE DIVERTING CHANNELS OR OTHER CONDUITS, THE PLACE AND MANNER OF USE, AND THE LOCATION AND NAMES OF ALL OTHER WORKS OR STREAMS WHICH ARE CROSSED BY OR CONNECTED WITH THE SAID WORKS, ARE FULLY AND CORRECTLY DESIGNATED THEREON.

Jack Asher
STATE WATER RIGHT SURVEYOR

SUBSCRIBED AND SWORN TO BEFORE ME THIS 18TH DAY OF March AD. 1946.

NOTARY PUBLIC IN AND FOR CLARK COUNTY, NEVADA.

MY COMMISSION EXPIRES: Dec. 19TH 1946.

FILED
July 25, 1946
STATE ENGINEER'S OFFICE

JACK ASHER
CIVIL ENGINEER
P.O. BOX 871, LAS VEGAS, NEVADA

MAP TO ACCOMPANY APPLICATIONS TO APPROPRIATE WATER BY EBBIE H. DAVIS FOR STOCK WATERING & DOMESTIC USE FROM SEARCHLIGHT VICINITY CLARK COUNTY - NEVADA

Place in → 11514 11515 11516 11517