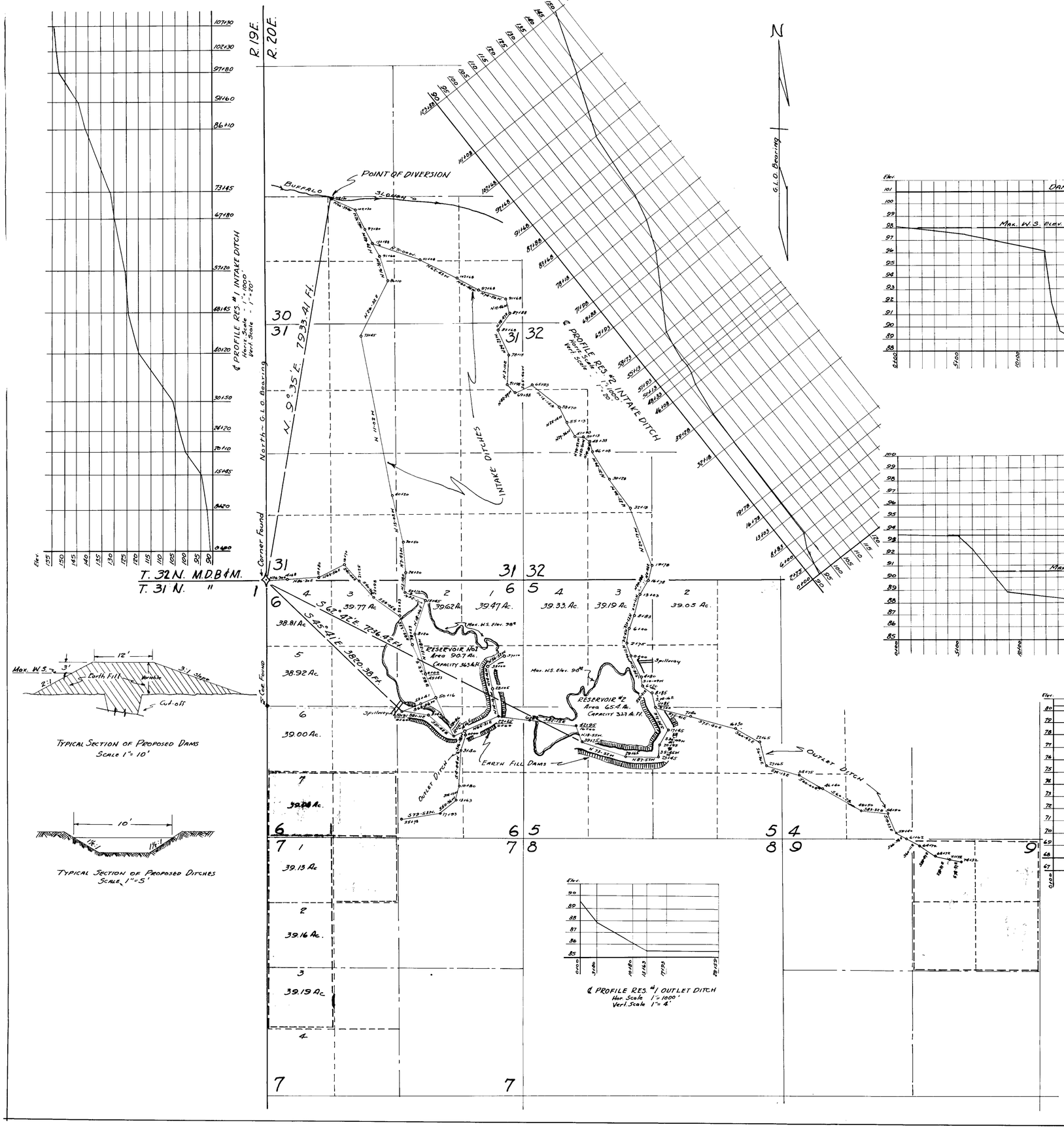

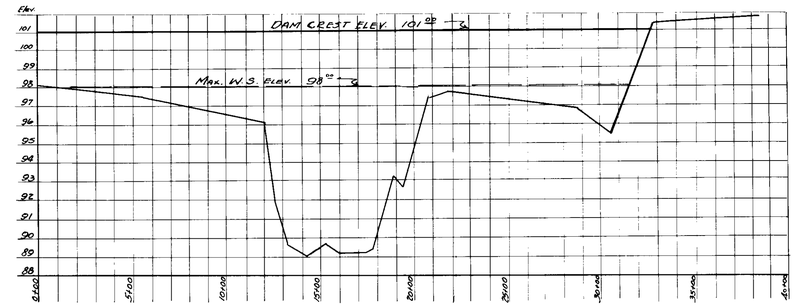

℄ PROFILE DAM #1

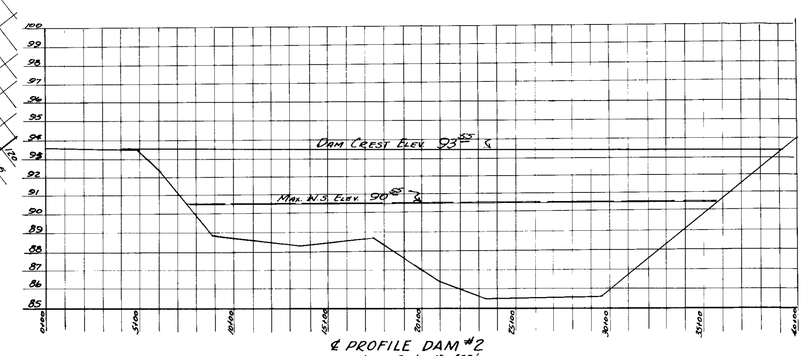

℄ PROFILE DAM #2
Horiz. Scale 1" = 400'
Vert. Scale 1" = 4'

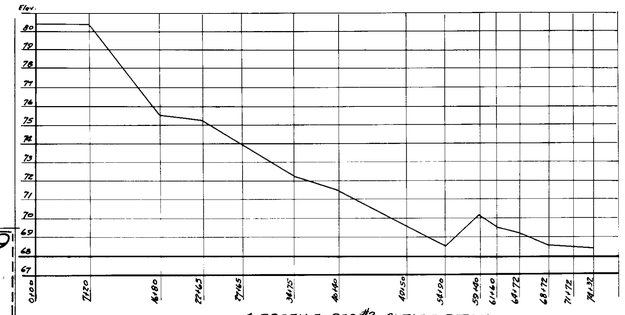

℄ PROFILE RES. #2 OUTLET DITCH
Horiz. Scale 1" = 1000'
Vert. Scale 1" = 4'

STATE OF NEVADA }
COUNTY OF WASHOE } ss

I, John D. Franklin, being first duly sworn, depose and say that this map, consisting of one sheet, has been correctly drawn to the designated scale from field notes of a survey made under my supervision and direction between the 26th day of Nov. 1945 and the 13th day of Dec., 1945; that it truly and correctly represents the proposed location and extent of works used to divert water from BUFFALO SLOUGH in WASHOE COUNTY by W. D. PARKER, for irrigation purposes. That the proposed point of diversion, the approximate location and size of the diverting channel, all reservoirs or basins, the location and names of all other works or streams which will cross or connect with the proposed works, and the boundary of all lands showing by 40 acre subdivisions the areas proposed to be irrigated, are fully and correctly designated thereon.

John D. Franklin
STATE WATER RIGHT SURVEYOR

Subscribed and sworn before me this 29th day of Dec. 1945

Edna Williams
Notary Public in and for Washoe Co., Nevada.

My commission expires Sept. 27, 1947.

0 200 500 0 1000 2000 3000 4000
SCALE 1" = 1000'

NOTE:
All elevations refer to assumed datum. Jan. 16, 1946

MAP TO ACCOMPANY
APPLICATION TO APPROPRIATE WATER
FOR IRRIGATION & DOMESTIC USE
BY W. D. PARKER
FROM BUFFALO SLOUGH

11443