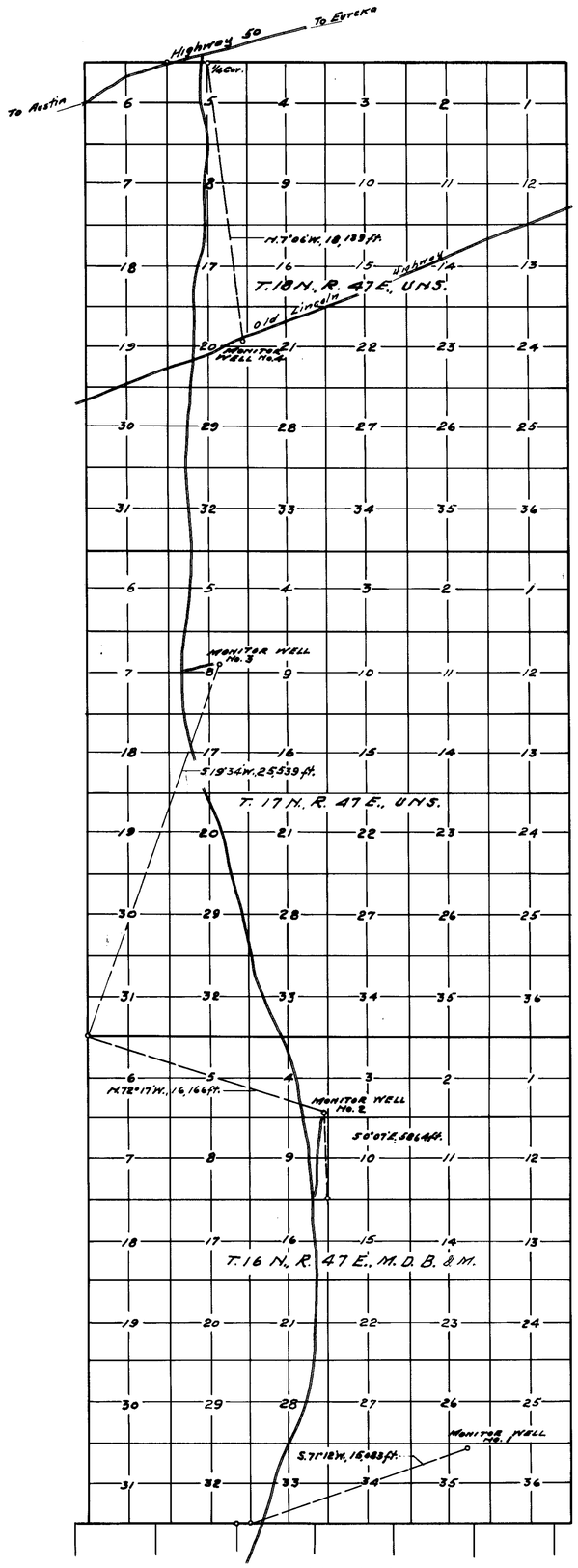


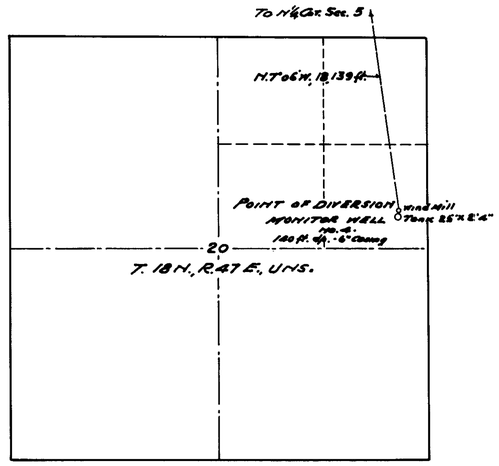


11417

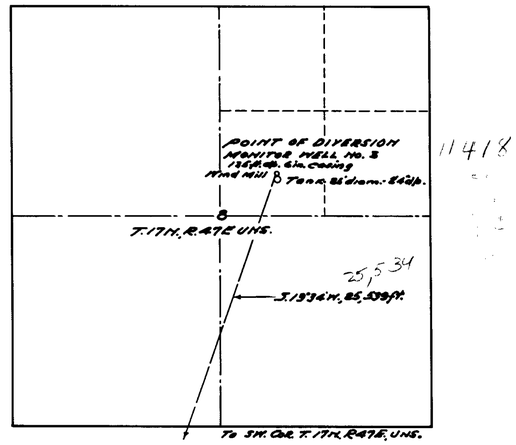


11418

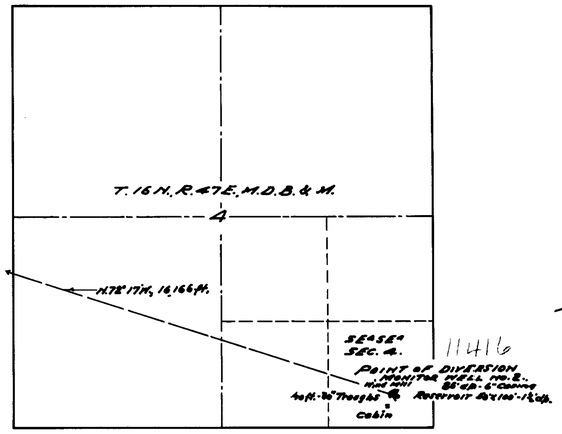


11416

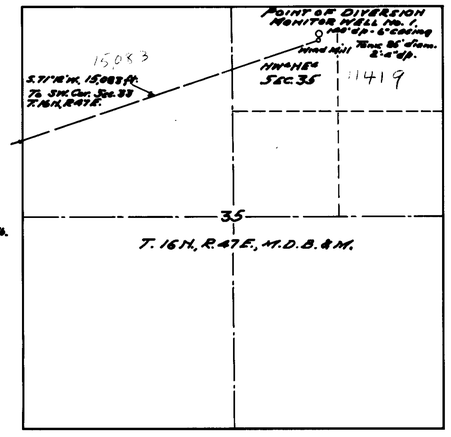


11419

Oct. 26, 1945

STATE OF NEVADA. }
County of White Pine. } ss.

I, F. W. Millard, being first duly sworn, depose and say that this map, consisting of one sheet, has been correctly drawn to the designated scales from the field notes of a survey made by me between the 26th and 30th days of August, 1945 and between the 20th day of September and the 4th day of October, 1945; That it truly and correctly represents the location and extent of the proposed works used to divert underground water from Drilled Wells in Lander County by M. B. BATES and J. H. SEWELL for stockwatering purposes.

That the proposed points of diversion, the approximate locations and sizes of the diverting channels or other conduits, the places and manner of use, the location and names of all other works or streams which are crossed by or connected with the said works, are fully and correctly designated thereon.

F. W. Millard
State Water Right Surveyor.

Subscribed and sworn to before me this 9th day of October, 1945.

[illegible]
Notary Public in and for White Pine County, Nevada.
My Commission expires. Jan 6 1946

0' 500' 1000' 2000'
SCALE 1-IN.=1000 FT.

11417 Certificate No. 3567 Issued Feb. 5, 1951 For 0.06 cfs
11416 Certificate No. 3096 Issued Jan. 23, 1947
11419 Certificate No. 3097 Issued Jan. 23, 1947

MAP
TO ACCOMPANY APPLICATIONS
TO APPROPRIATE WATER FOR
STOCKWATERING
BY M. B. BATES AND J. H. SEWELL
FROM DRILLED WELLS
SURVEYED BY F. W. MILLARD & SON.
ELY - NEVADA.

10/8/45.

Place in → 11416 11417 11418 11419