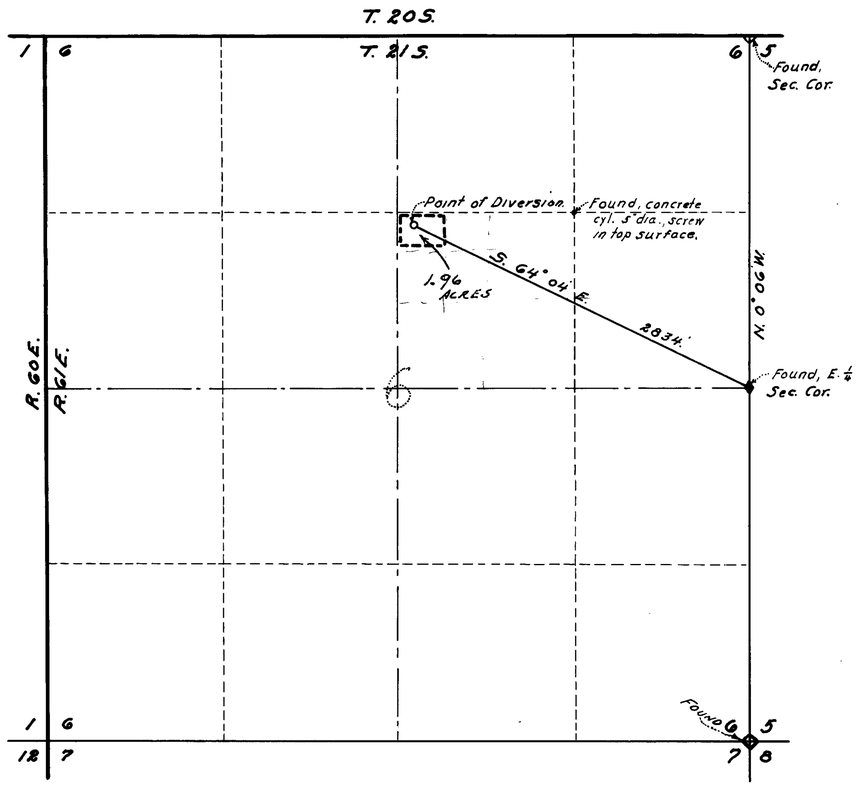

SEC. 6, T. 21 S., R. 61 E., M. D. B. & M.

Scale in feet.

Basis of Bearings is the E. Sec. Line, N. 0° 06' W.

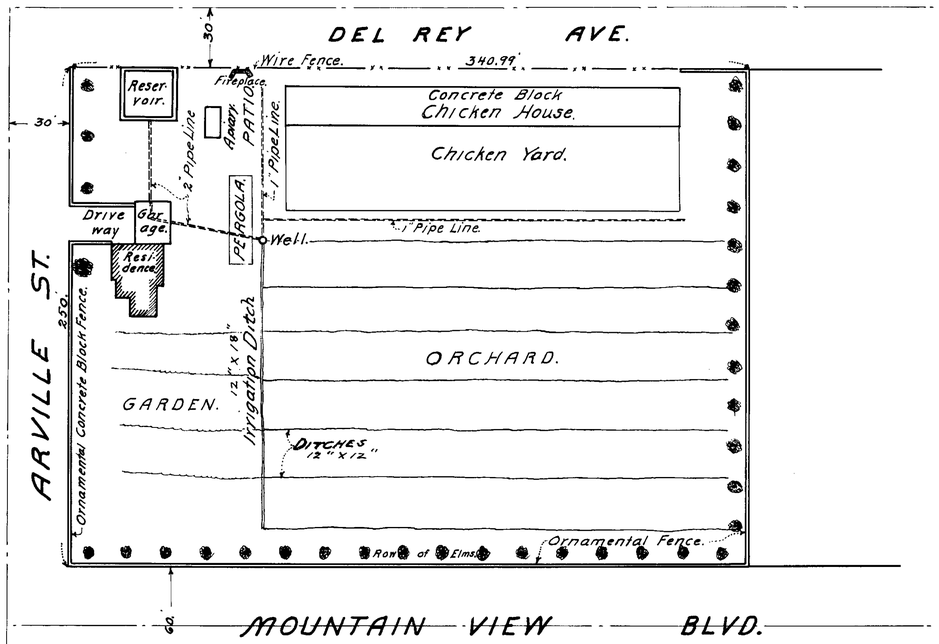

Detail Plan, showing locations of Buildings, etc. on the property of

GUS D. & HELEN P. COREY,

which comprises Lots 1 and 2, Block 1, Artesian Heights, located in the N.W. ¼ of S.W. ¼ of N.E. ¼ of Sec. 6, T. 21 S., R. 61 E., M. D. B. & M.

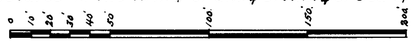

State of Nevada, }
County of Clark } ss

I, FRANK D. RATHBUN, being first duly sworn, depose and say that this map, consisting of one sheet, has been correctly drawn to the designated scale, from the field notes of a survey made under my supervision and direction, completed on Aug. 15, 1945; that it truly and correctly represents the location and extent of the works used to divert water from LAS VEGAS ARTESIAN BASIN, COUNTY OF CLARK, STATE OF NEVADA, by GUS D. & HELEN P. COREY for IRRIGATION & DOMESTIC USE; that the point of diversion the approximate location and size of the diverting channel, all reservoirs or basins, the locations and names of all other works which will cross or connect with works, are fully and correctly represented thereon.

Frank D. Rathbun
State Water Right Surveyor.

Sept. 24, 1945

Subscribed and sworn to before me, this 21st day of September, A.D., 1945.

Veronica L. Mocker
Notary Public, in and for Clark County, Nev.
My Commission expires 2-28-48

Certificate No. 154 Issued Dec. 6, 1948

MAP TO ACCOMPANY APPLICATION TO APPROPRIATE WATER AND PROOF OF BENEFICIAL USE FOR IRRIGATION AND DOMESTIC USE BY GUS D. & HELEN P. COREY FROM LAS VEGAS ARTESIAN BASIN, CLARK COUNTY, NEVADA.

OFFICE OF
FRANK D. RATHBUN
REGISTERED ENGINEER.
209 BECKLEY BLDG LAS VEGAS, NEV.
F. B. 17 P. 32.

11283