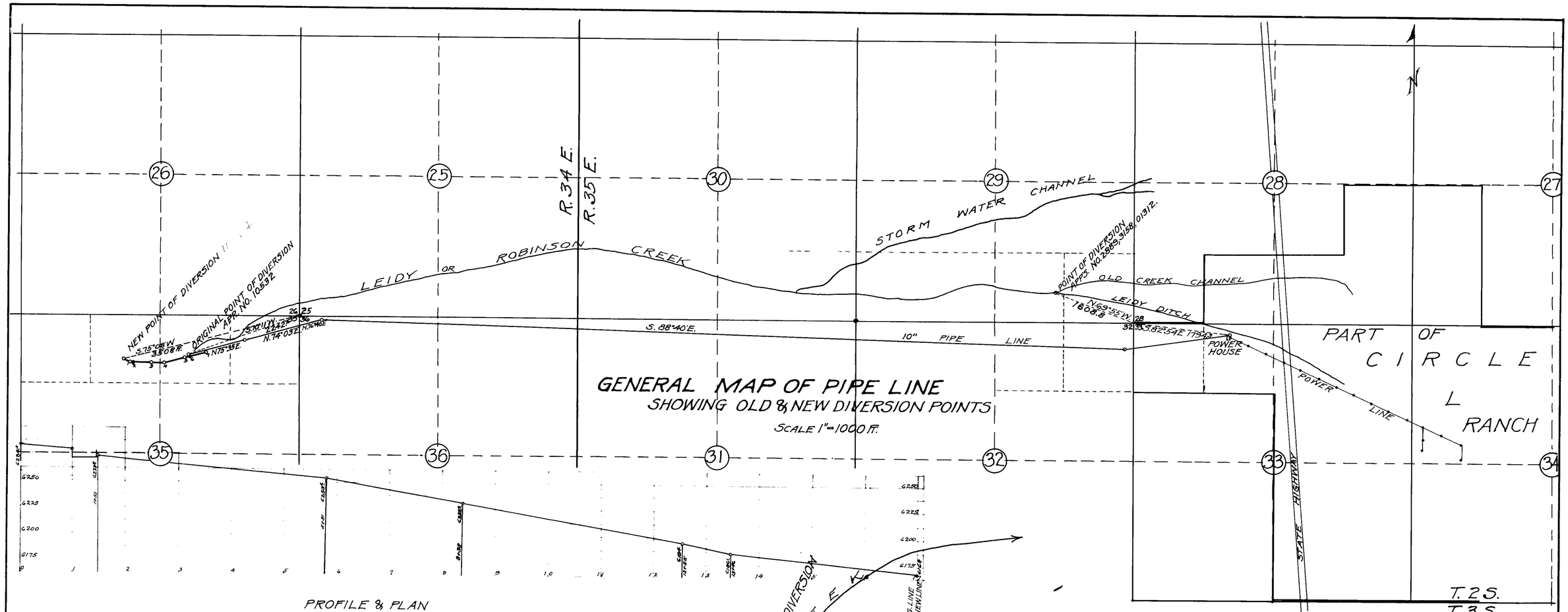

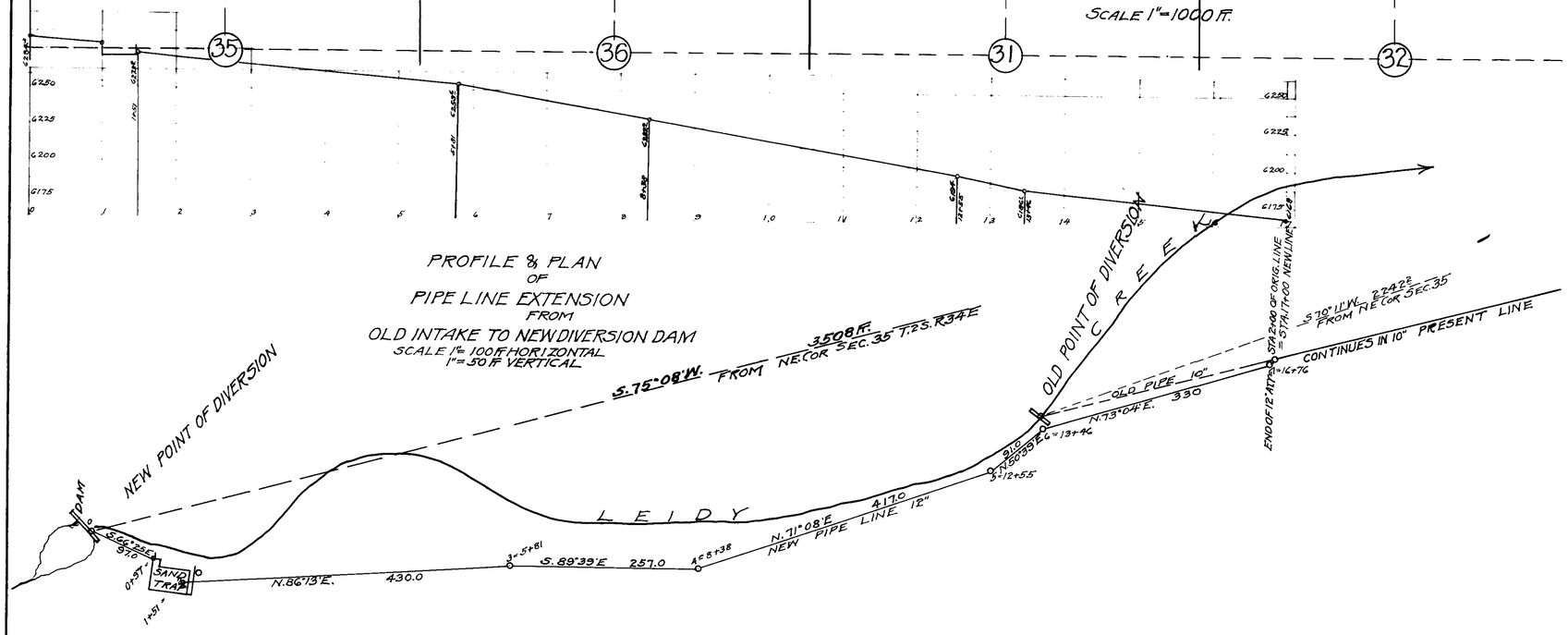

State of Nevada
County of Mineral } ss.

I, L. B. Spencer, being first duly sworn, depose and say that this map has been correctly drawn to the designated scale from the field notes of a survey made by me between the 10th and 25th days of March, 1945, that it truly and correctly represents the location and extent of the works used to change the Point of Diversion of Application No. 10532 on Leidy Creek, for Power Purposes by E. L. Cord; that the new point of diversion, the location and size of conduit and all connecting works are fully and correctly shown.

L. B. Spencer
State Water Right Surveyor.

Subscribed and sworn to before me this 3rd day of April, 1945.

L. G. Cornelius
Notary Public in and for Mineral County, Nevada.

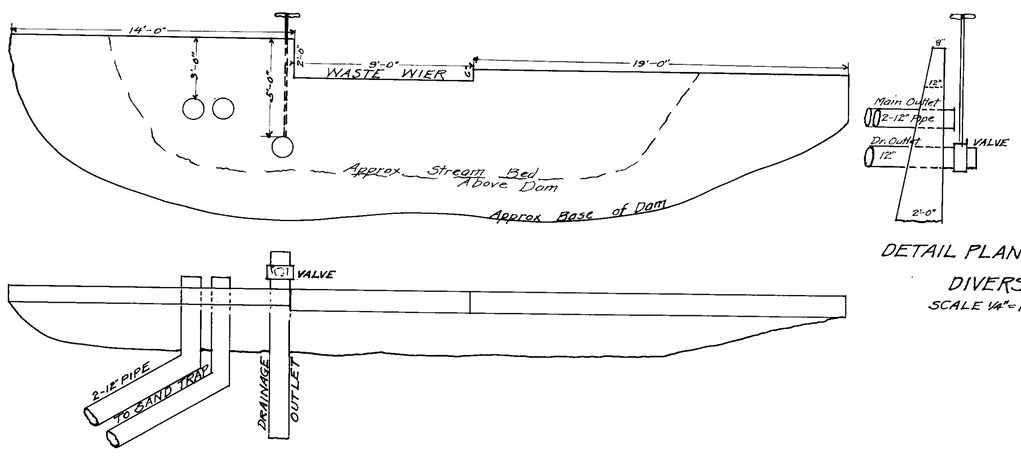

DETAIL PLAN & VERTICAL SECTIONS
OF
DIVERSION DAM
SCALE 1/4" = 1 ft.

April 5, 1945

2827 Mar 7, 1976

GENERAL MAP
SCALE IN FEET
0 1000 2000 3000 4000 5000

MAP
TO ACCOMPANY APPLICATION TO CHANGE POINT OF DIVERSION OF APP. NO. 10532 ON LEIDY, FORMERLY ROBINSON CREEK FOR POWER PURPOSES
BY E. L. CORD
IN ESMERALDA COUNTY, NEVADA.

SCALE 1" = 1000 ft

SURVEYED MAR. 10-25, 1945
BY L. B. SPENCER
STATE WATER RIGHT SUR.
MINA, NEVADA.

70478 70475 11264