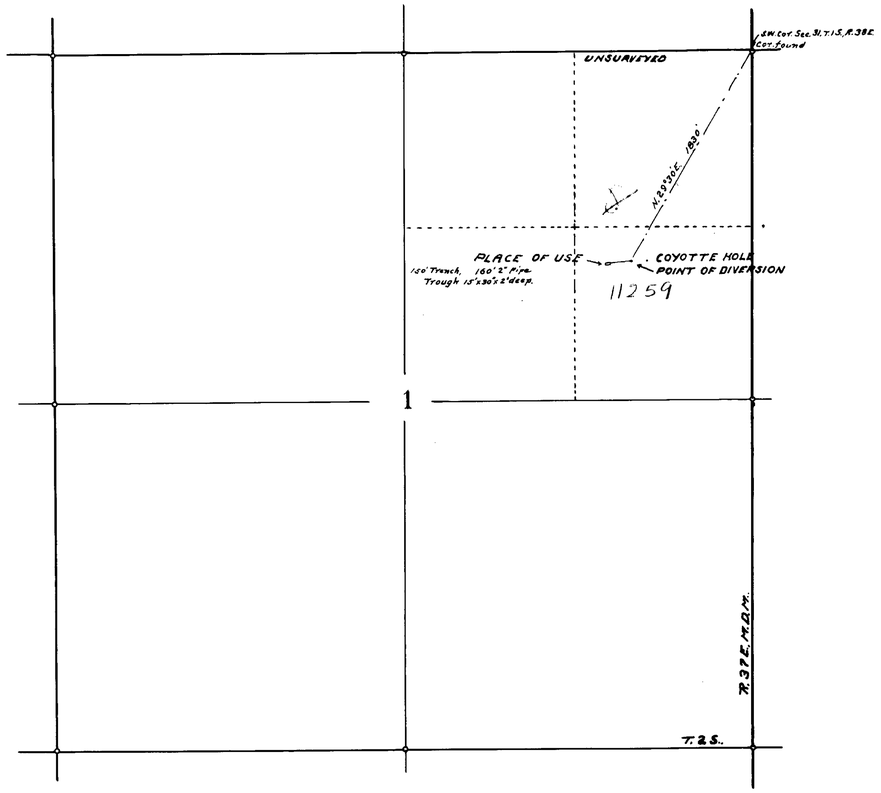

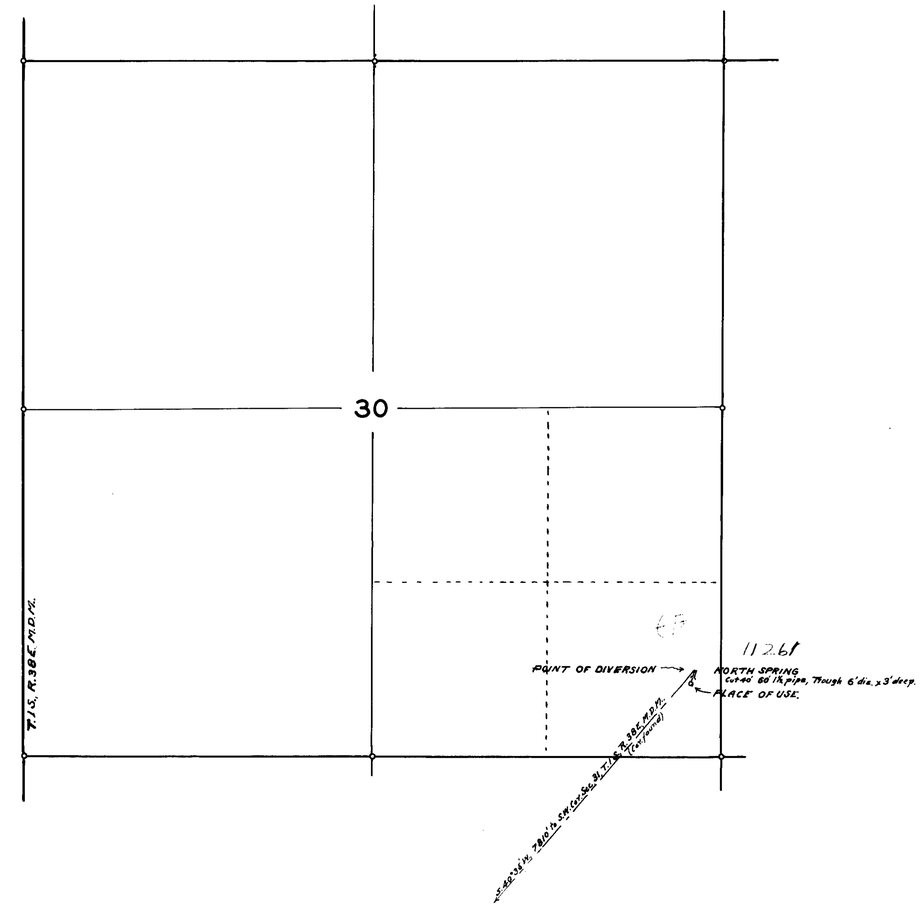

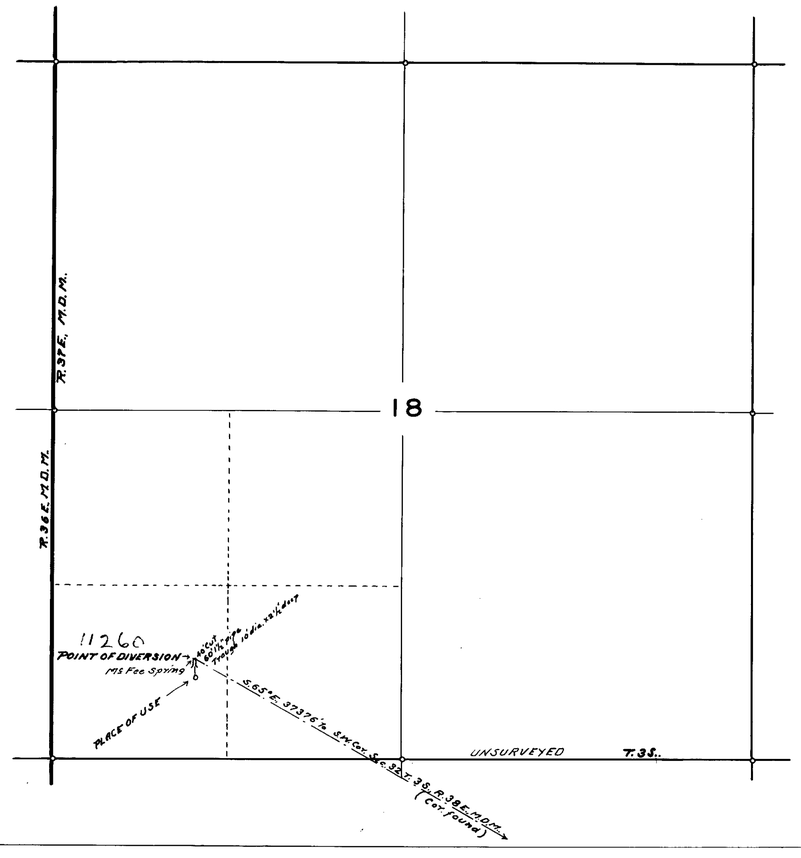

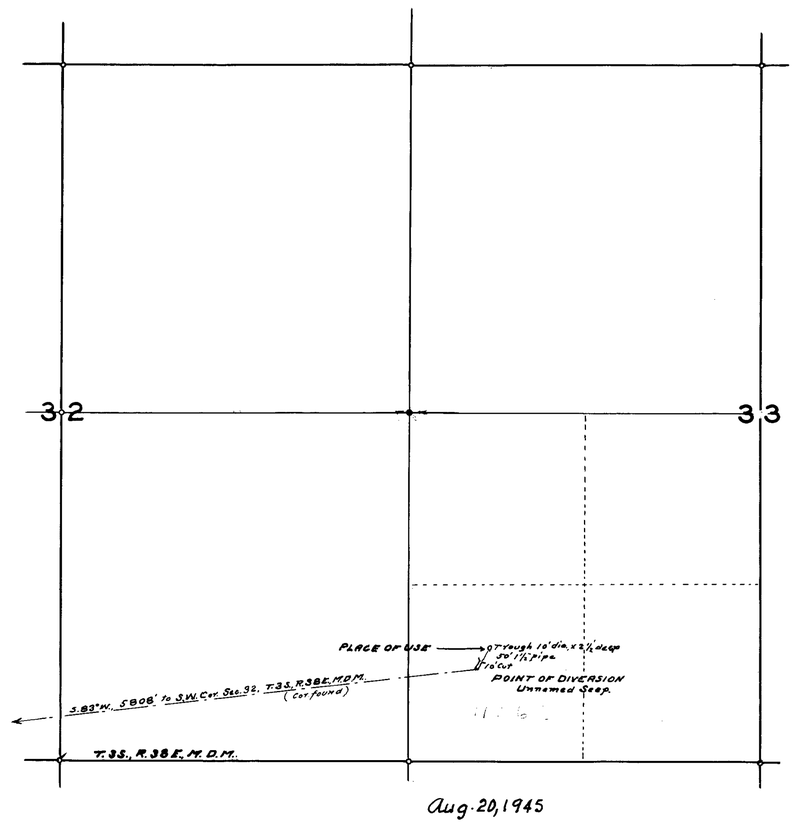

Aug. 20, 1945

STATE OF NEVADA
COUNTY OF ESMERALDA } S.S.

I, Ed. S. Giles, being first duly sworn depose and say that this map, consisting of one sheet, has been correctly drawn to the designated scale from field notes of a survey made by me on the 15th day of October and the 13th day of November, 1942, and correctly represents the works used by N.B. Coughlin, E.J. Shirley, S.M. Chiatovich, and H.R. Humphrey to divert water from McFee Spring, an Unnamed seep, Coyotte Hole and North Spring, all four Springs being in Esmeralda County, for Stockwatering purposes: That the point of diversion, the location and size of the diverting conduit, the place and manner of use and the location and names of all other works and streams which will be crossed by or connected with the said works, are fully and correctly designated thereon.

Ed. S. Giles
STATE WATER RIGHT SURVEYOR.

Subscribed and sworn to before me
this 25th day of May, 1945

Amy Roberson
Clerk of District Court.

11259 Certificate No. 3541 Issued Dec. 19, 1950 for 0.003 C.F.S.

11261 3542 Issued Dec. 19, 1950 for 0.003 C.F.S.

SCALE 1 IN. = 600 FT

0 FT. 300 600 1200 1800 2400

MAP TO ACCOMPANY
APPLICATION TO APPROPRIATE WATER
FOR
STOCKWATERING
BY
N.B. COUGHLIN, E.J. SHIRLEY
S.M. CHIATOVICH AND H.R. HUMPHREY
FROM
McFEE SPRING, UNNAMED SEEPS,
COYOTTE HOLE AND NORTH SPRING.

Place in → 11259 11260 11261 11262