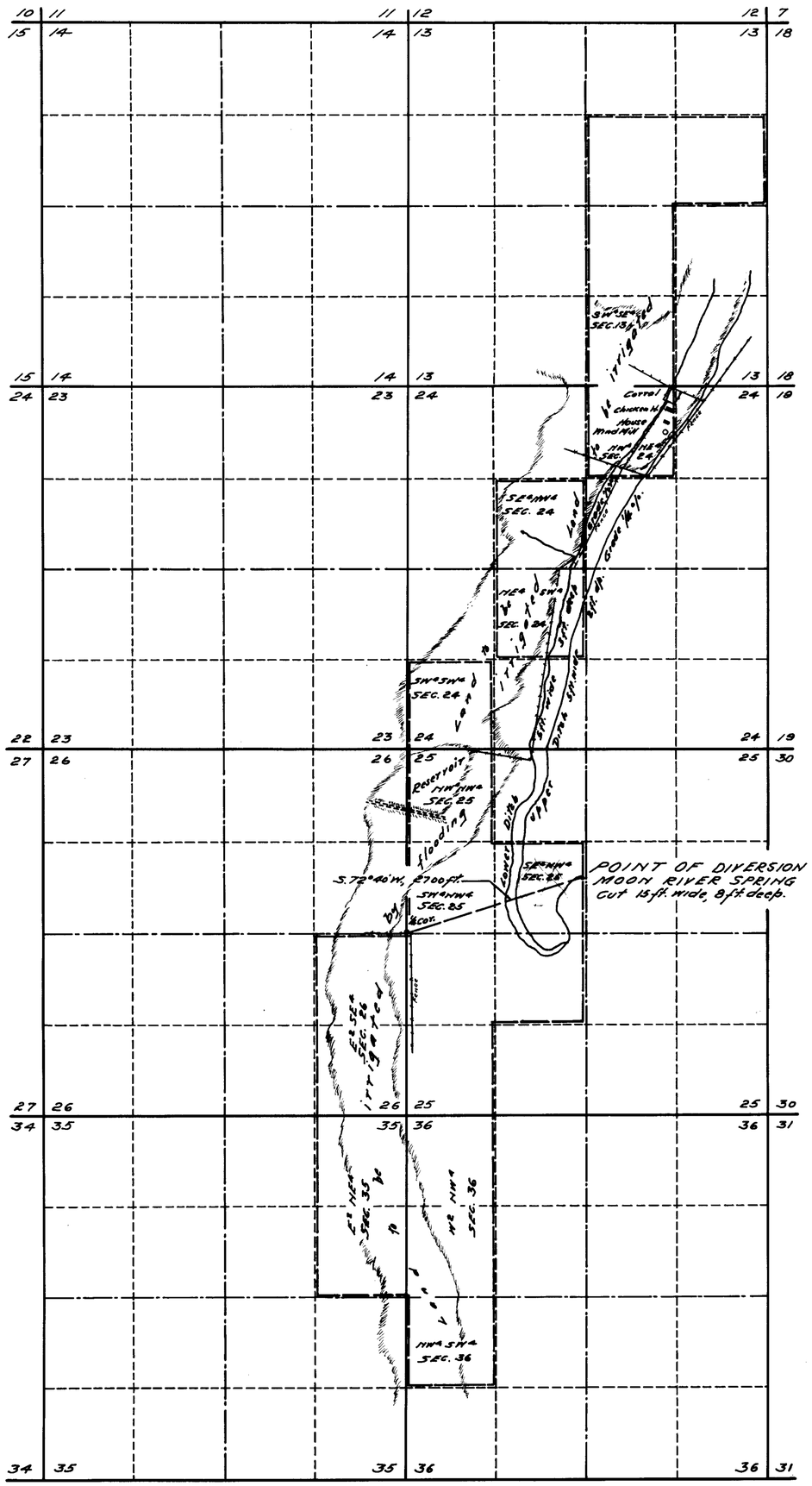

T. 6 N., R. 60 E., M. D. B. & M.

STATE OF NEVADA }
County of White Pine } ss.

I, F.W. Millard, being first duly sworn, depose and say that this map, consisting of one sheet, has been correctly drawn to the designated scale from field notes of a survey made by me between the 15th and 17th. days of February, 1945; that it truly and correctly represents the proposed location and extent of the works used to divert water from MOON RIVER SPRING in Nye County by W. E. HUTCHINGS for irrigation purposes. That the proposed point of diversion, the approximate location and size of the diverting channel, all reservoirs or basins, the location and names of all other works which will cross or connect with the proposed works, and the boundary of all lands, showing by 40-acre subdivisions the areas proposed to be irrigated, are fully and correctly designated thereon.

F.W. Millard
State Water Right Surveyor.

Subscribed and sworn to before me this 20th day of February, 1945.

Clark
Notary Public in and for White Pine County, Nevada.
My commission expires Nov. 2, 1946

0 500 1000 2000
SCALE 1-IN. = 1000 FT.

Feb. 23, 1945

MAP TO ACCOMPANY
APPLICATION TO APPROPRIATE WATER
FOR IRRIGATION
BY W. E. HUTCHINGS
FROM MOON RIVER SPRING
SURVEYED
FEB. 16, 1945.
BY F.W. MILLARD & SON.
ELY, NEVADA.

11247

SECTION	SUB DIVISION	TOWNSHIP	RANGE	CULTIVATED ACREAGE	DESCRIPTION OF CULTURE	DATE OF FIRST CULTURE
13	NE⁴SW⁴	6N	60 E.	4.64	Alfalfa	
"	NW⁴SE⁴	"	"	3.97	"	
"	NE⁴SE⁴	"	"	9.5	"	
"	"	"	"	2.0	Meadow	
"	SE⁴SE⁴	"	"	5.6	"	
"	"	"	"	6.27	Alfalfa	
"	SW⁴SE⁴ ✓	"	"	✓ 2.64	"	
"	" ✓	"	"	✓ 25.4	Meadow	
"	SE⁴SW⁴	"	"	8.45	"	
"	"	"	"	3.14	Alfalfa	
18	NW⁴SW⁴	"	61E.	5.38	"	
"	SW⁴SW⁴	"	"	3.31	"	
24	NE⁴NE⁴	"	60 E.	1.20	"	
"	"	"	"	1.60	Garden	
"	NW⁴NE⁴ ✓	"	"	✓ 0.40	"	
"	" ✓	"	"	✓ 22.45	Meadow	
"	" ✓	"	"	✓ 4.20	Alfalfa	
"	NE⁴NW⁴	"	"	18.20	Meadow	
"	SE⁴NW⁴ ✓	"	"	✓ 33.00	"	
"	SW⁴NE⁴	"	"	3.40	"	
"	NE⁴SW⁴ ✓	"	"	✓ 23.60	"	
"	NW⁴SW⁴	"	"	5.10	"	
"	SW⁴SW⁴ ✓	"	"	✓ 18.80	"	
"	SE⁴SW⁴	"	"	8.37	"	
25	NW⁴NW⁴ ✓	"	"	✓ 22.90	"	
"	SW⁴NW⁴ ✓	"	"	✓ 6.85	"	
"	SW⁴SW⁴	"	"	1.30	"	
26	NE⁴NE⁴	"	"	4.50	"	
"	SE⁴NE⁴	"	"	19.60	"	
"	NE⁴SE⁴ ✓	"	"	✓ 19.90	"	
"	SE⁴SE⁴ ✓	"	"	✓ 23.50	"	
35	NE⁴NE⁴ ✓	"	"	✓ 23.20	"	
"	SE⁴NE⁴ ✓	"	"	✓ 9.50	"	
36	NW⁴NW⁴ ✓	"	"	✓ 6.20	"	
"	SW⁴NW⁴ ✓	"	"	✓ 9.90	"	
"	NW⁴SW⁴ ✓	"	"	✓ 9.35	"	
			TOTAL	377.34	Acres Irrigated.	
	Under Application No. 11247			261.79		

Note: The sub-divisions checked are those listed in the application

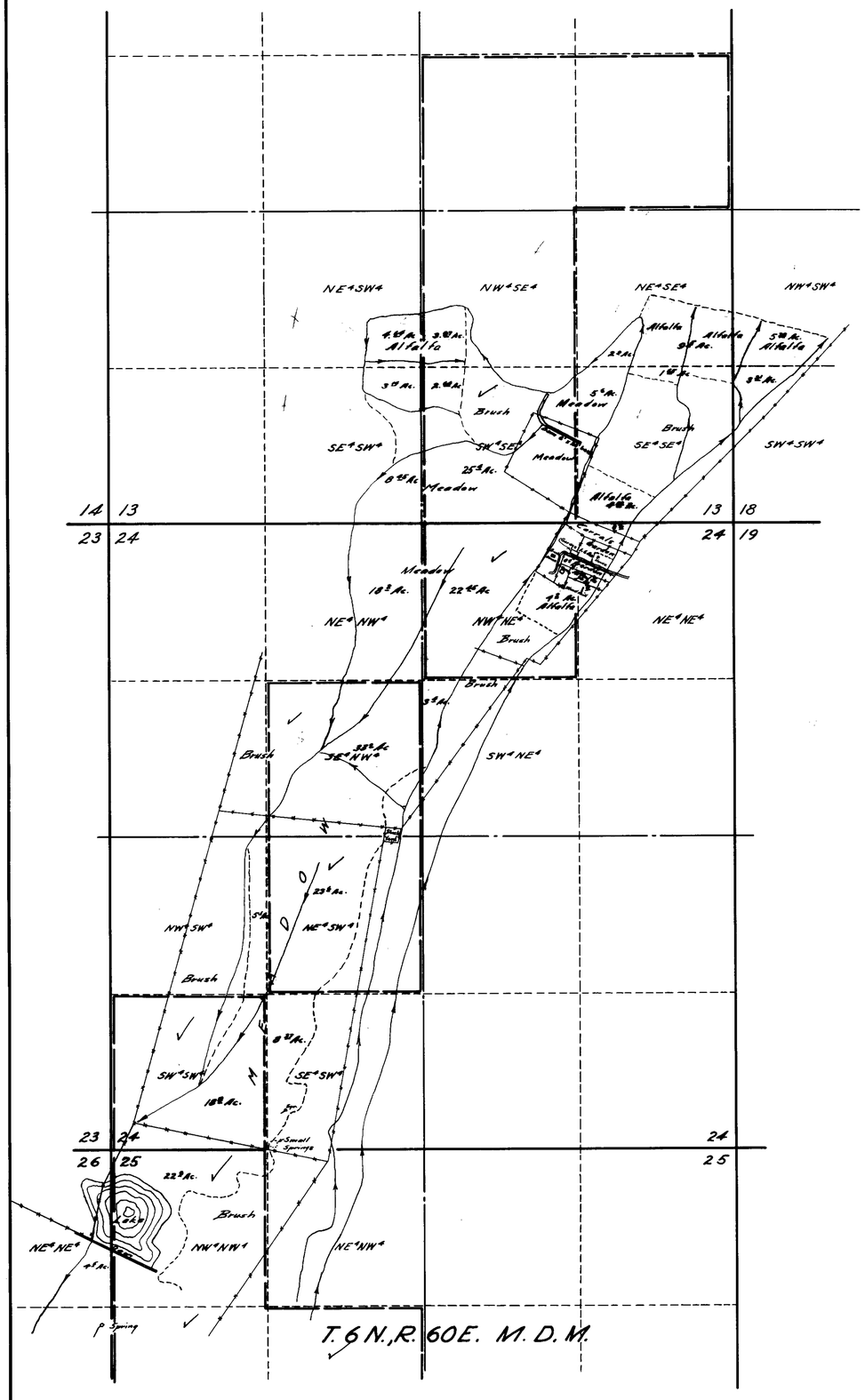

13760 4193 Jan. 24, 1955

0 600 1200 1800 2400

SCALE ~ 1 IN = 600 FT.

SHEET ONE OF TWO SHEETS

FILED
May 14, 1951

MAP TO ACCOMPANY PROOF OF BENEFICIAL USE UNDER APPLICATION No. 11247

FOR IRRIGATION

BY W. E. HUTCHINS

FROM MOON RIVER SPRING

SURVEYED APRIL 9 & 10, 1951 BY F. W. MILLARD & SON ELY, NEVADA

13760-11247

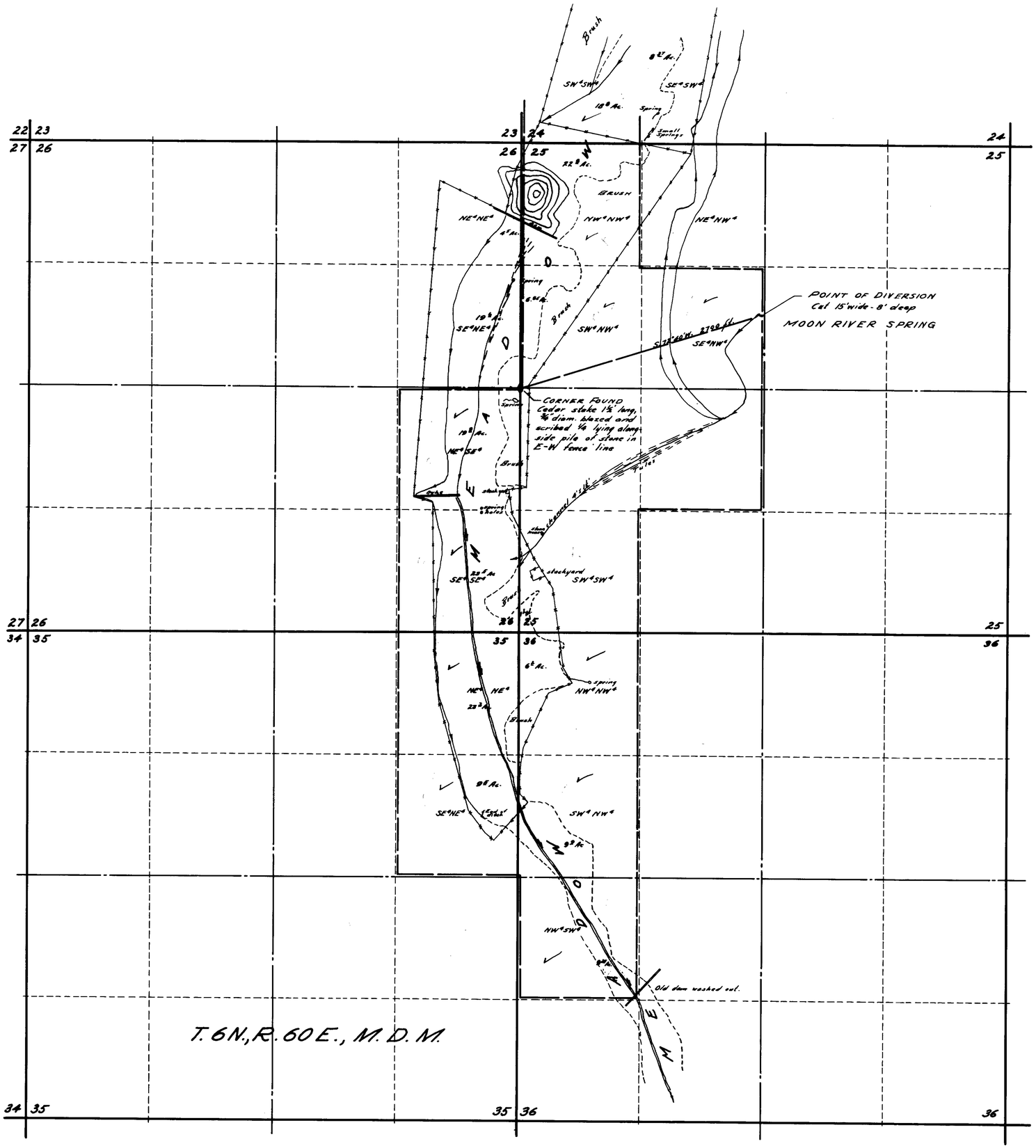

STATE OF NEVADA
County of White Pine } S.S.

I, Robert W. Millard, being first duly sworn, depose and say that this map, consisting of two sheets numbered from 1 to 2, inclusive, has been correctly drawn to the designated scale from field notes of a survey made by me between the 8th and 11th days of April, 1951; that it truly and correctly represents the location and extent of the works used to divert water from MOON RIVER SPRING, in Nye County, by W. E. HUTCHINS for irrigation purposes under application No. 11247. That the point of diversion, the location, size and grades of the diverting channel, location and description of all measuring devices, the location and extent of lands owned or controlled by the applicant upon which water applied for under application No. 11247 is used, together with the area and kind of culture in each 40 acre subdivision, and the location and names of all other works or streams which are crossed by or connected with said works are fully and correctly designated thereon.

Robert W. Millard
State Water Right Surveyor.

Subscribed and sworn to before me 11th day of May, 1951.

R. W. Millard
Notary Public in and for White Pine County, Nevada.

My commission expires Dec. 22, 1953.

0 600 1200 1800 2400
SCALE ~ 1 IN. = 600 FT.

SHEET TWO OF TWO SHEETS

MAP TO ACCOMPANY PROOF OF BENEFICIAL USE UNDER APPLICATION No. 11247

FOR IRRIGATION

BY W. E. HUTCHINS

FROM MOON RIVER SPRING

SURVEYED APRIL 9 & 10, 1951 BY F. W. MILLARD & SON ELY, NEVADA

FILED
May 14, 1951.

13760 — 11247