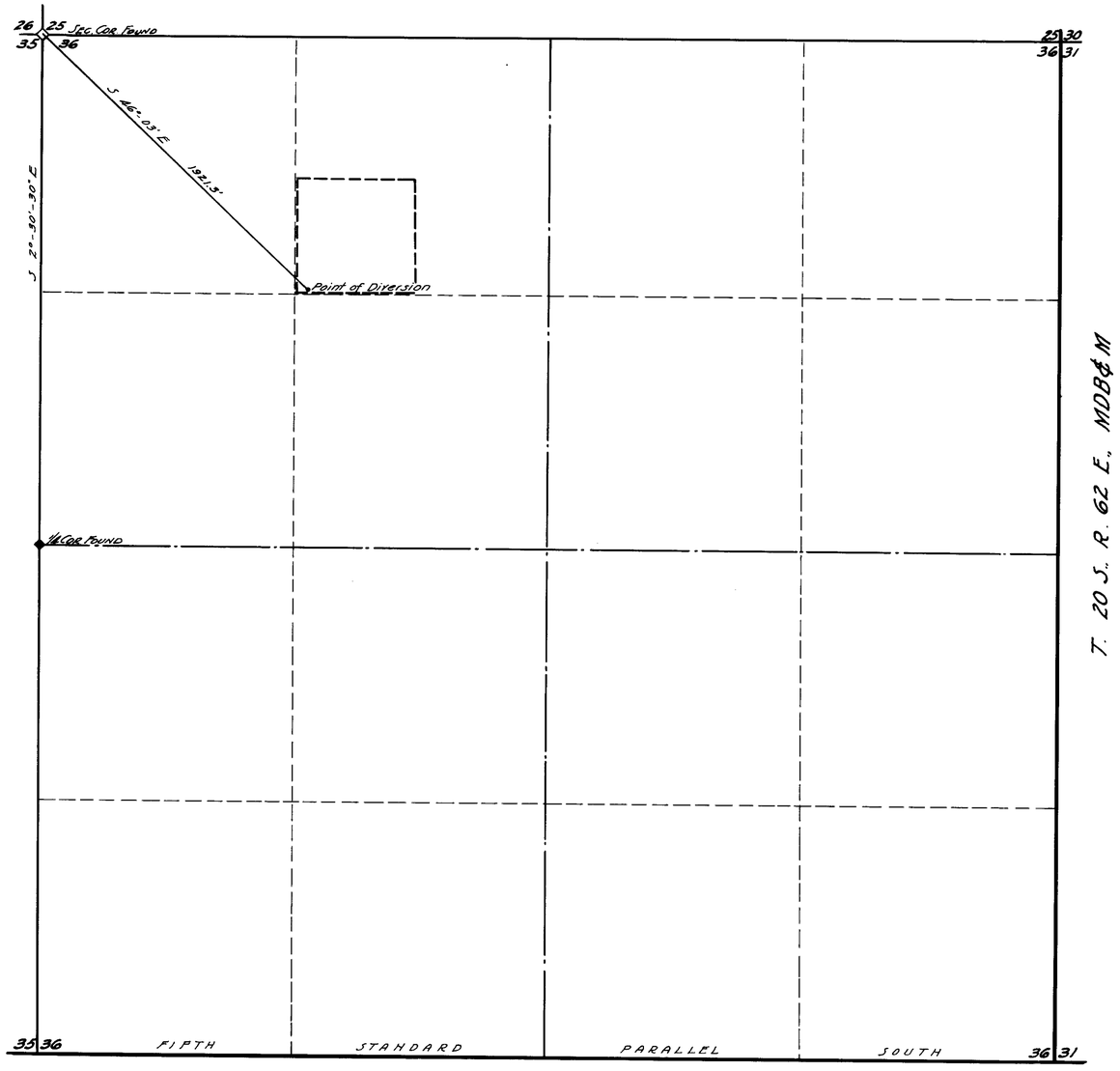

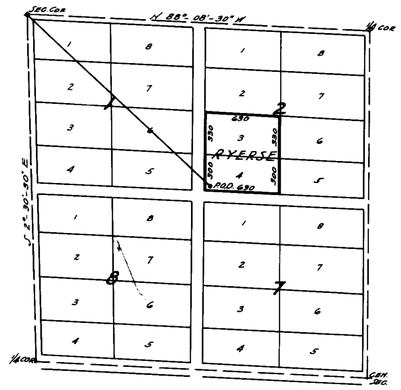

DETAIL OF SUBDIVISION OF NW1/4 SECTION 36, A PORTION OF "ARTESIAN ACRES", SHOWING PROPERTY OF APPLICANT.

Scale 1" = 600'

BASIS OF BEARINGS: W line of NW1/4 of Section 36, given as S 2°-30'-30" E on record map of Artesian Acres.

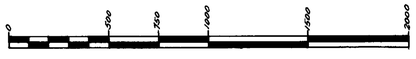

State of NEVADA }
County of CLARK } SS:

I, FRANK D. RATHBUN, being first duly sworn, depose and say that this map, consisting of one sheet, has been correctly drawn to the designated scale from field notes of a survey made by me and completed on the 27th day of January, 1945; that it truly and correctly represents the proposed location and extent of the works used to divert water from Las Vegas Artesian Basin, County of Clark, State of Nevada, by Coverton K. & Alice M. Ryerse for Irrigation & Domestic purposes; that the point of diversion, the approximate location and size of the diverting channel, all reservoirs or basins, and the location and names of all other works which will cross or connect with the proposed works are fully and correctly represented thereon.

Frank D. Rathbun
STATE WATER RIGHT SURVEYOR

Subscribed and sworn to before me this 5TH day of February 1945

[illegible]
NOTARY PUBLIC IN AND FOR CLARK COUNTY, NEVADA

My commission expires March 25, 1947

Feb. 8, 1945

OFFICE OF
FRANK D. RATHBUN
REG. ENGINEER
209 BECKLEY BLDG.
LAS VEGAS — NEVADA
FB 17 P 29

MAP TO ACCOMPANY
APPLICATION TO APPROPRIATE WATER
BY
COVERTON K. & ALICE M. RYERSE
FOR
IRRIGATION & DOMESTIC PURPOSES
FROM
LAS VEGAS ARTESIAN BASIN
CLARK COUNTY — NEVADA

11241