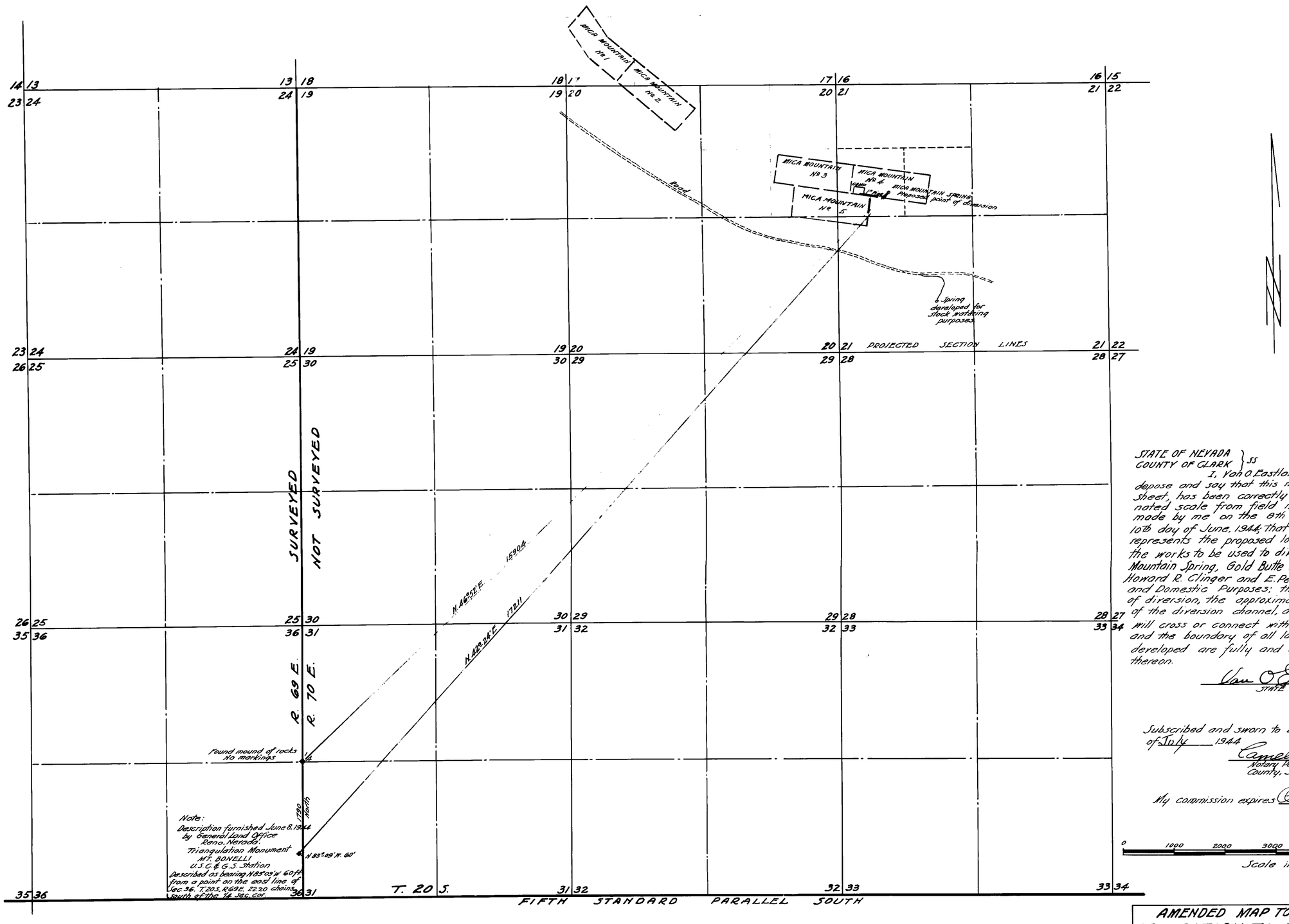

STATE OF NEVADA }
COUNTY OF CLARK } ss

I, Van O. Eastland, being first duly sworn, depose and say that this map, consisting of one sheet, has been correctly drawn to the designated scale from field notes of a survey made by me on the 8th day of April, and the 10th day of June, 1944; that it truly and correctly represents the proposed location and extent of the works to be used to divert water from Mica Mountain Spring, Gold Butte Mining District, by Howard R. Clinger and E. Penn Smith, for Mining and Domestic Purposes; that the proposed point of diversion, the approximate location and size of the diversion channel, and all other works which will cross or connect with the proposed works, and the boundary of all lands proposed to be developed are fully and correctly designated thereon.

Van O. Eastland
STATE WATER RIGHT SURVEYOR

Subscribed and sworn to before me this 10th day of July 1944

Camellia A. Batten
Notary Public in and for Clark County, State of Nevada

My commission expires October 16, 1945

0 1000 2000 3000 4000 5000 6000
Scale in feet

FILED
July 17, 1944

AMENDED MAP TO ACCOMPANY
APPLICATION TO APPROPRIATE WATER
for
MINING & DOMESTIC PURPOSES
by
HOWARD R. CLINGER & E. PENN SMITH
MICA MOUNTAIN SPRING – GOLD BUTTE MINING DISTRICT
CLARK COUNTY – NEVADA 11108

11108

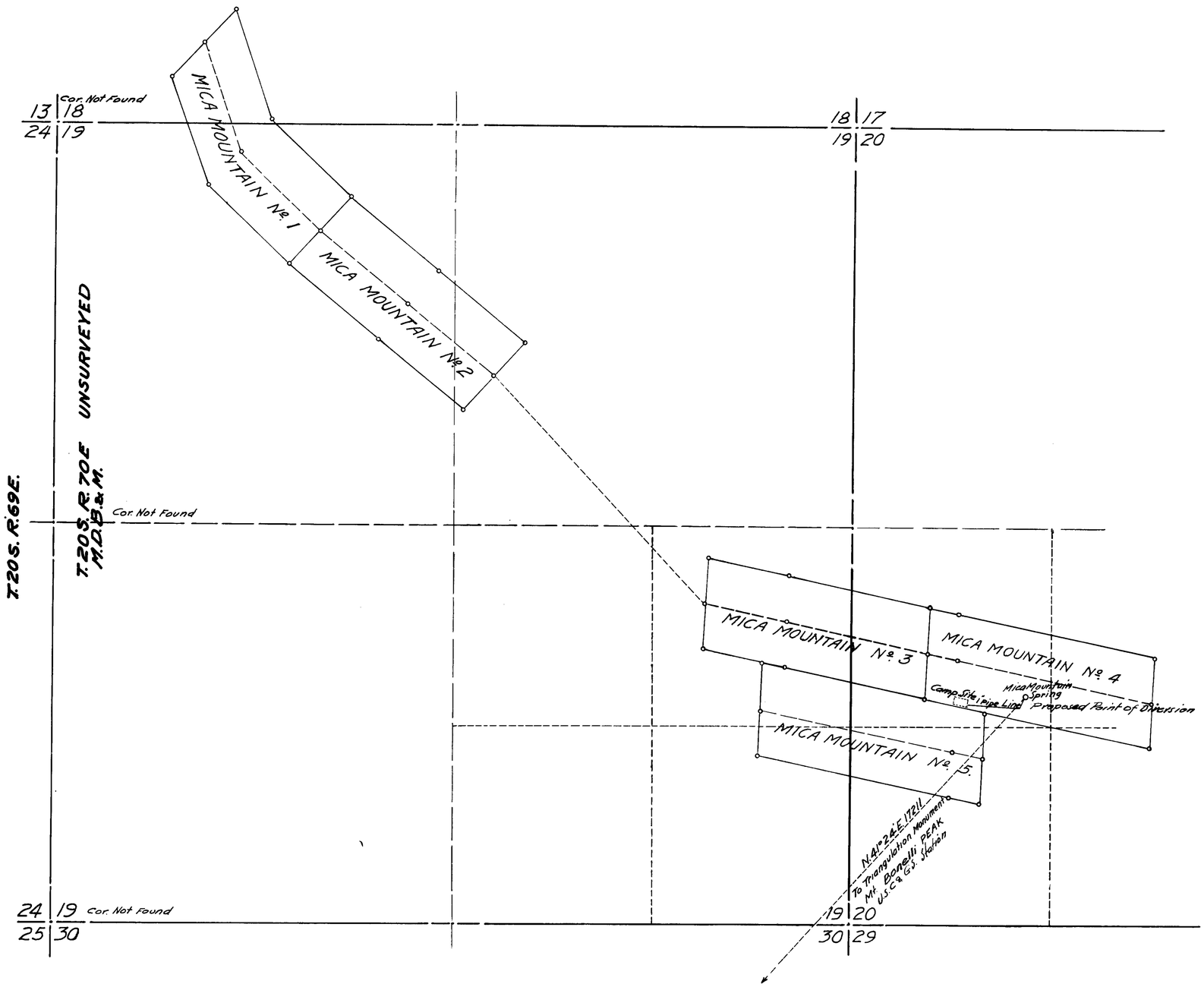

State of Nevada } S.S.:
County of Clark }

I, Van O. Eastland, being first duly sworn, depose and say that this map, consisting of one sheet, has been correctly drawn to the designated scale from field notes of a survey made by me on the 8th day of April 1944; That it truly and correctly represents the proposed location and extent of the works used to divert water from Mica Mountain spring Gold Bute Mining District, by HOWARD R. CLINGER and E. PENN SMITH, for Mining and Domestic Purposes that the proposed point of diversion, the approximate location and size of the diverting channel, all other works which will cross or connect with the proposed works, and the boundary of all lands proposed to be developed, are fully and correctly designated thereon.

Van O. Eastland
STATE WATER RIGHT SURVEYOR

Camellia A. Butts

Subscribed and sworn to before me this 14 day of April 1944.

NOTARY PUBLIC IN AND FOR CLARK COUNTY, NEVADA.

My Commission expires October 16, 1945

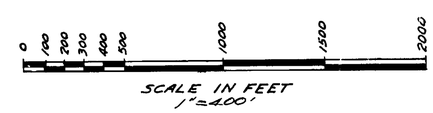

SCALE IN FEET
1"=400'

Note: See letter June 27, 1944 from Van O. Eastland re- tres Fnd

Map to Accompany Application to Appropriate Water for Mining & Domestic Purposes by HOWARD R. CLINGER & E. PENN SMITH from MICA MOUNTAIN SPRINS GOLD BUTE MINING DISTRICT CLARK COUNTY NEVADA APPLICATION No. 11108

11108