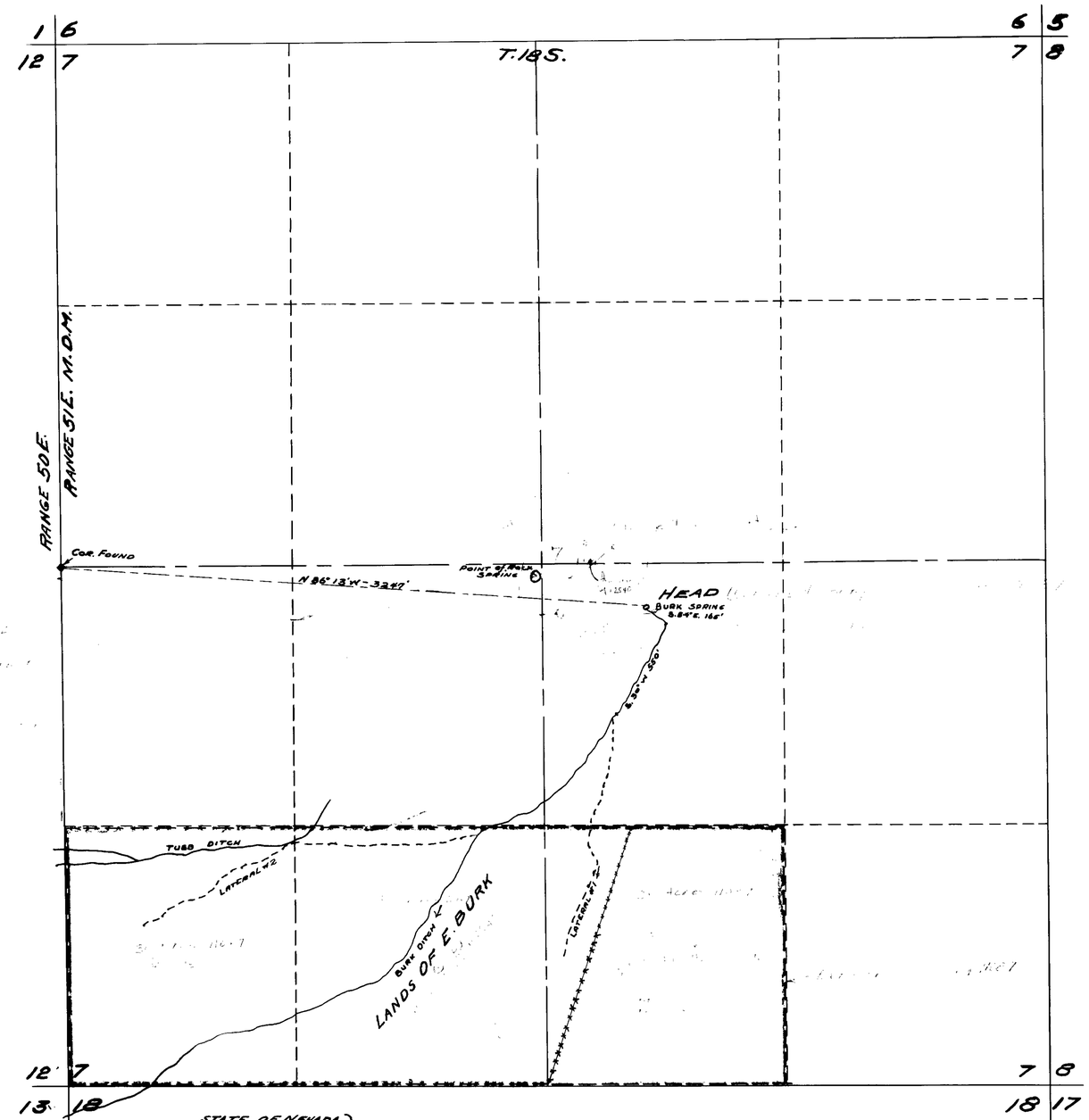

TRAVERS OF DITCH.

FROM	TO	COURSE.	DIST. FT.
HEAD AT BURK SPRING	W ¼ COR. SEC. 7 T.18S. R.51E. M.D.M.	N.86°13'W	3247.
Head At Spg.	#1	S.54°E.	165.
#1	#2	S.30°W.	550.
#2	To Land of Claimant	South Westerly	about 1000. Ft.

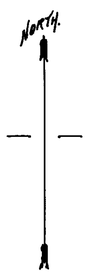

GRADE OF DITCH 80. FT. PER MILE.

CROSSECTION OF DITCH.

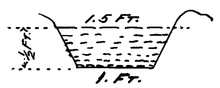

SCALE 1 IN. = 400. FT.

0 400 800 1200 1600

STATE OF NEVADA, } S.S.
COUNTY OF NYE. }

I, Charles G. Walker, being duly sworn, on oath deposes and says, that this map has been correctly drawn to the designed scale, from field notes of a survey made by me, between the 20th day of March 1944 and Oct. 3, 1944. that it truly and correctly represents the location and extent of the works used to divert water from Burk Spring by Edward E. Burk for Irrigation and Domestic Purposes There are no other works or streams connected with said works.

Charles G. Walker
State Water Right Surveyor

Subscribed and sworn to before me this 4 day of October 1944
Dorothy M. Andre
Notary Public in and for Nye Co., Nevada
My Commission Expires Mar. 1, 1945

Oct 4, 1944

MAP TO ACCOMPANY APPLICATION OF EDWARD E. BURK. TO APPROPRIATE WATERS OF BURK SPRING. FOR IRRIGATION AND DOMESTIC PURPOSES
NYE COUNTY, NEVADA.
SCALE 1 IN. = 400 FT.

11087