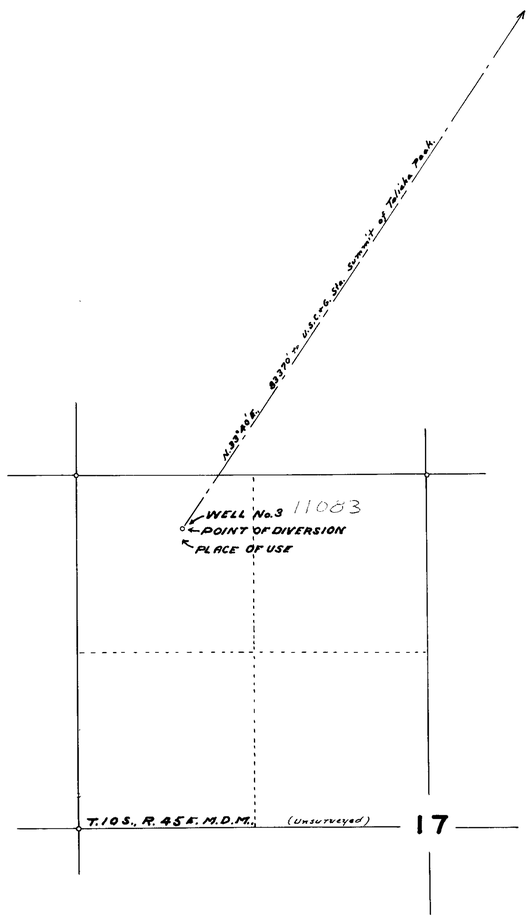

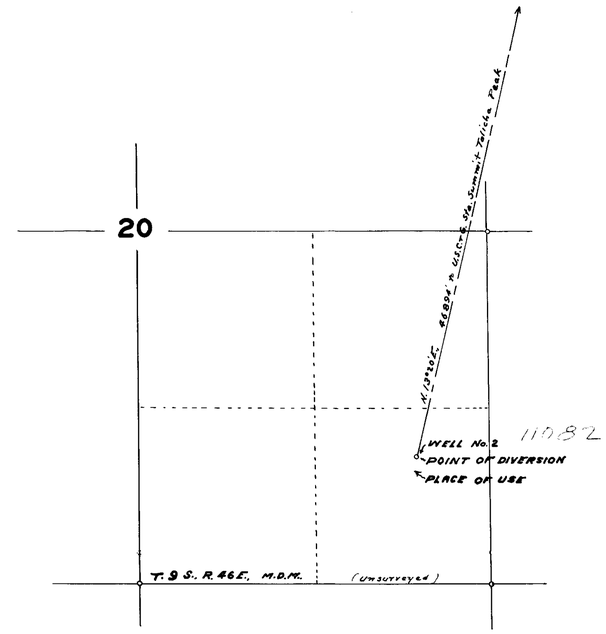

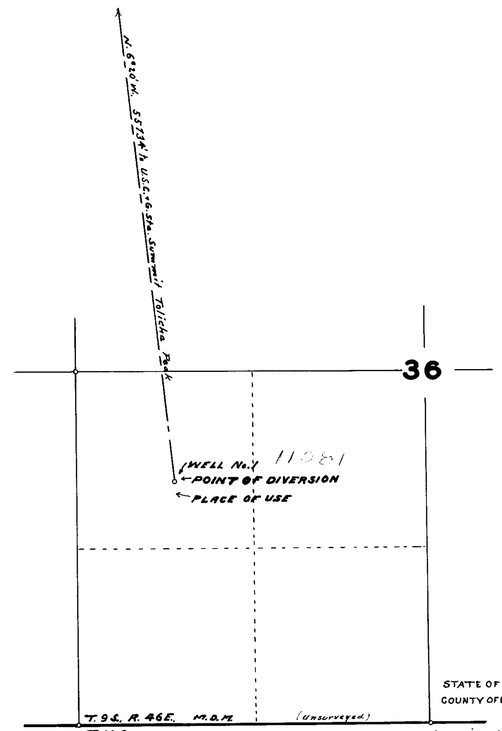

STATE OF NEVADA
COUNTY OF ESMERALDA } S.S.

I, Ed. S. Giles, being first duly sworn, depose and say that this map consisting of one sheet has been correctly drawn to the designated scale from the field notes of a survey made by me on the second day of February 1944 and correctly represents the location and extent of the works used to divert water from an underground flow by J.R. Kelly and V.E. Greenwald for stockwatering, (in Nye County); That the point of diversion, the location and size of the diverting conduit, the place and manner of use and the location and names of all other works and streams which will be crossed by or connected with the said works are fully and correctly designated thereon.

Ed. S. Giles
STATE WATER RIGHT SURVEYOR.

Subscribed and sworn to before me this 5th day of April, 1944.
Amy K. Johnson
Clerk of District Court

(11081) 3357 issued Dec. 14, 1949 for 0.016 c.f.s. for Stock

(11082) 3358 " Dec. 14, 1949 for 0.016 c.f.s. for Stock.

(11083) 3359 Dec. 14, 1949 for 0.016 c.f.s. for Stock.

SCALE 1 IN. = 800 FT.
0 FT. 400 800 1200 1600 2400

April 19, 1944

MAP TO ACCOMPANY
APPLICATION TO APPROPRIATE WATER
FOR
STOCKWATERING
BY
J. R. KELLY AND
V. E. GREENWALD
FROM
UNDERGROUND FLOW.

Place in 11081 11082 11083