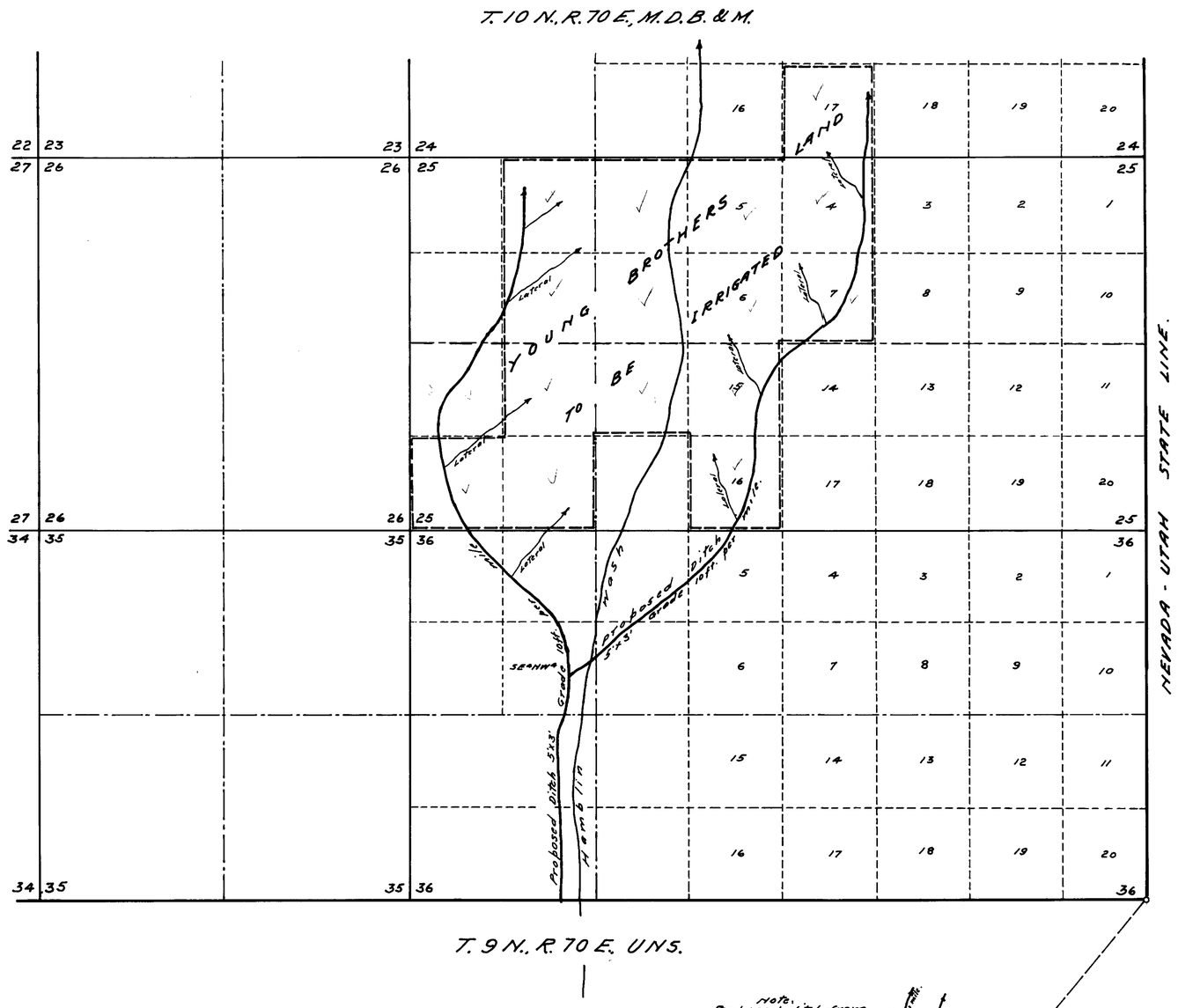

NEVADA - UTAH STATE LINE.

STATE OF NEVADA }
County of White Pine } ss.

I, F.W. Millard, being first duly sworn, depose and say that this map, consisting of one sheet, has been correctly drawn to the designated scales from field notes of a survey made by me between the 9th. and 11th days of June, 1944; that it truly and correctly represents the proposed location and extent of the works used to divert water from HAMBLIN WASH in LINCOLN COUNTY by YOUNG BROTHERS for irrigation purposes. That the proposed point of diversion, the approximate location and size of the diverting channel, all reservoirs or basins, the location and names of all other works which will cross or connect with the proposed works, and the boundary of all lands, showing by 40-acre subdivisions the areas proposed to be irrigated, are fully and correctly designated thereon.

F.W. Millard
State Water Right Surveyor.

Subscribed and sworn to before me this 16th day of June, 1944.

Notary Public in and for White Pine County, Nevada.
My commission expires Jan 6 1946

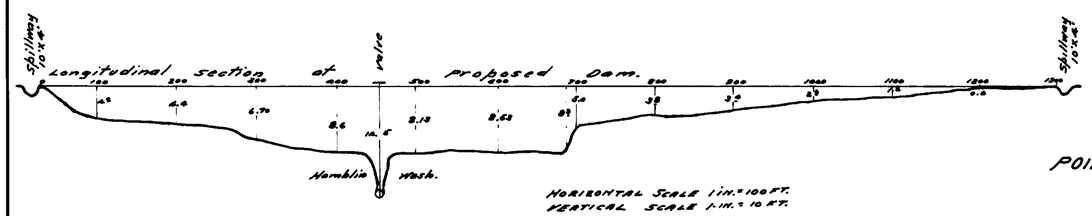

HORIZONTAL SCALE 1 in. = 100 FT.
VERTICAL SCALE 1 in. = 10 FT.



Section A-A.
SCALE 1 in. = 10 FT.

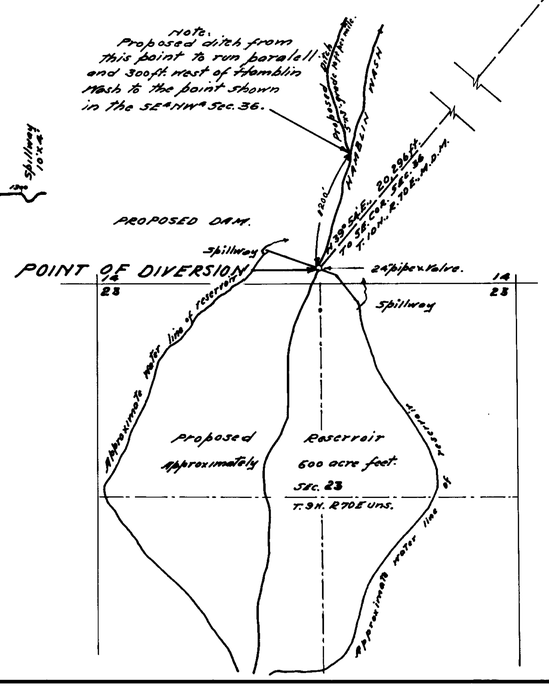

0 500 1000 2000
SCALE 1 in. = 1000 FT.

FILED
June 19, 1944
STATE ENGINEER'S OFFICE

MAP TO ACCOMPANY APPLICATION TO APPROPRIATE WATER FOR IRRIGATION BY YOUNG BROTHERS FROM HAMBLIN WASH

SURVEYED JUNE 10, 1944.

BY

F. W. MILLARD & SON.
ELY - NEVADA.

15764 NO 12