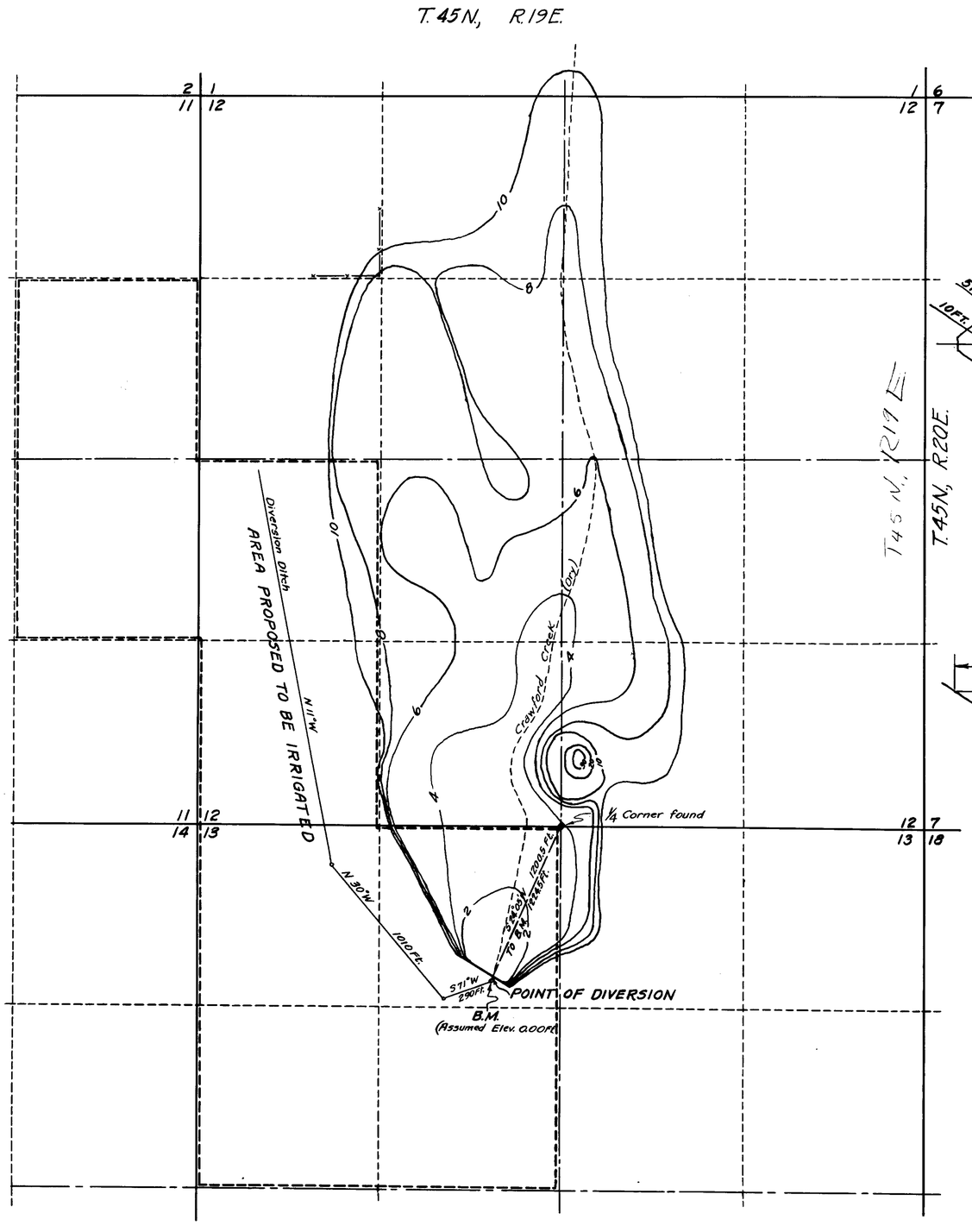

Section	Sub Division	Town-ship	Range	Cultivated acreage	Description of Culture	Date of first Culture
11	SE 1/4 NE 1/4	45N	19E		Sage brush	
11	NE 1/4 SE 1/4	"	"		" "	
12	NW 1/4 SW 1/4	"	"		" "	
13	NW 1/4	"	"		" "	

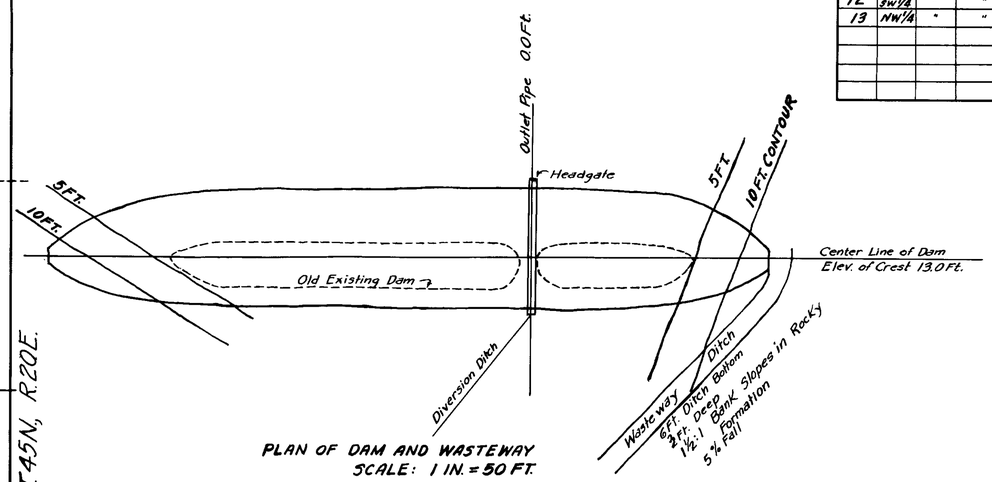

PLAN OF DAM AND WASTEWAY
SCALE: 1 IN. = 50 FT.

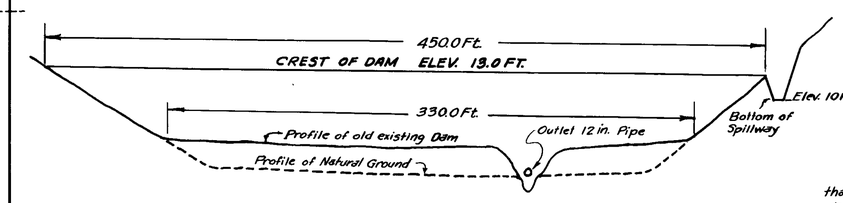

LONGITUDINAL SECTION OF DAM
HORIZONTAL SCALE: 1 IN. = 50 FT.
VERTICAL SCALE: 1 IN. = 10 FT.

STATE OF NEVADA }
COUNTY OF WASHOE } SS

I, W. J. Archer, being first duly sworn, depose and say, that this map, consisting of one sheet, has been correctly drawn to the designated scales from field notes of a Survey made by me on the 12th. & 13th. days of September, 1943, that it truly and Correctly represents the proposed Reservoir and extent of the works used to divert Water from Crawford Creek in Washoe County by Don C. Crawford for storage purposes. That the proposed point of Diversion, the approximate location and size of the diverting channel, the storage reservoir, the location and names of all other works which will cross or connect with the proposed works and the boundary of all lands, showing by 40 acre subdivisions the areas of all lands embraced in or adjacent to the proposed reservoir, are fully and correctly designated thereon.

W. J. Archer
STATE WATER RIGHT SURVEYOR

Subscribed and sworn to before me this 23rd day of October 1943.
Margaret R. Williams
Notary Public in and for County of MODOC
My Commission expires May 20, 1947

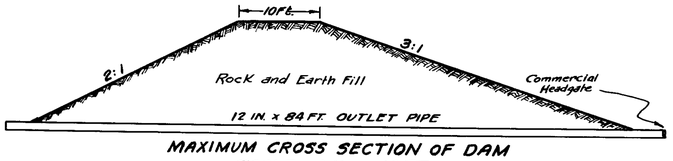

MAXIMUM CROSS SECTION OF DAM
SCALE: 1 IN. = 10 FT.

SCALE: 1 IN. = 500 FT.
500 300 100 0 500 1000 1500

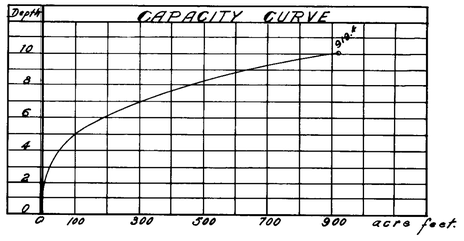

October 27, 1943

MAP TO ACCOMPANY
APPLICATION NO. 10932
FOR
STORAGE RESERVOIR
BY
DON C. CRAWFORD

11021