OVERALL PLAN

SCALE 1 1/2" = 1 MILE

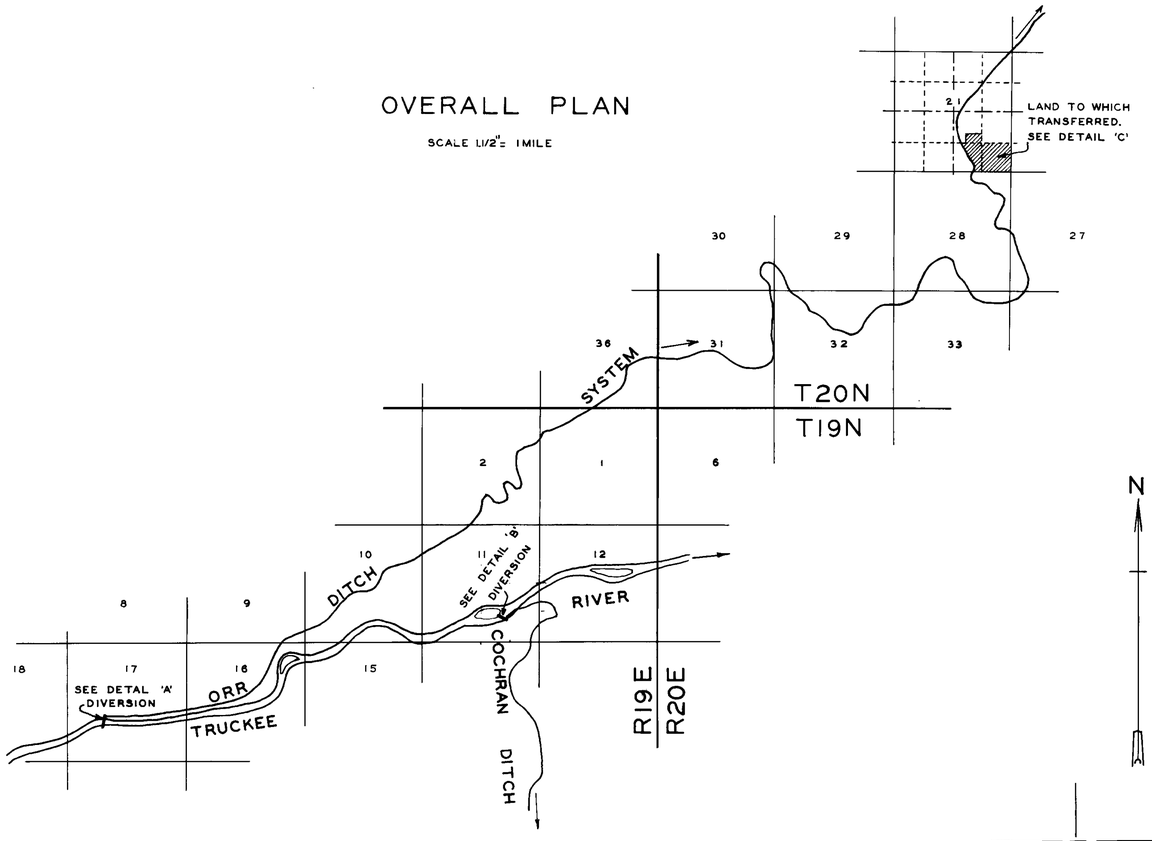

DETAIL 'A'

SCALE 1" = 400'

T19NR19E

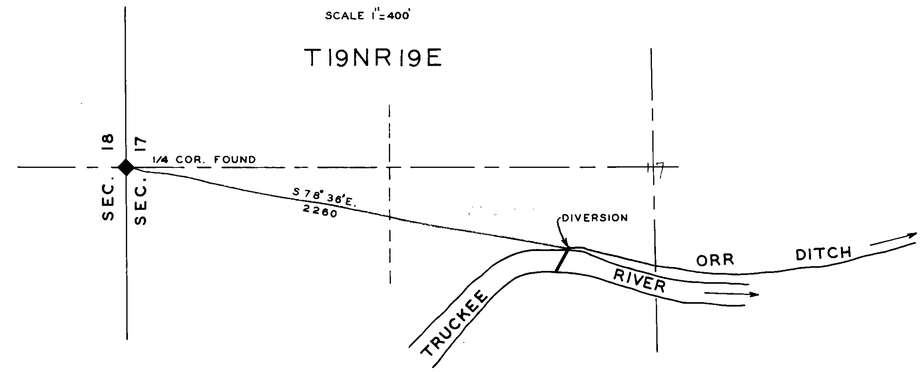

I, Thos. R. King, being first duly sworn, depose and say, that this map, consisting of one sheet, has been correctly drawn to the designated scale from field notes of a survey made under my supervision between August 1 and September 15, 1943; that it truly and correctly represents the location and extent of the works used to divert water from the Truckee River, in Washoe County, by Joseph L. Raffetto for irrigation purposes. That the points of diversion, the approximate location of the diverting channel, the location and extent of the lands upon which the water is used, together with the area and kind of culture in each 40-Acre subdivision, and the locations and names of all other works or streams which are crossed by or connected with said works are fully and correctly designated thereon.

Thos. R. King
State Water Right Surveyor.

Subscribed and sworn to before me this 20th day of September 1943.

Notary Public in and for Washoe County, Nevada.

DETAIL 'B'

SCALE 1" = 400'

T19NR19E

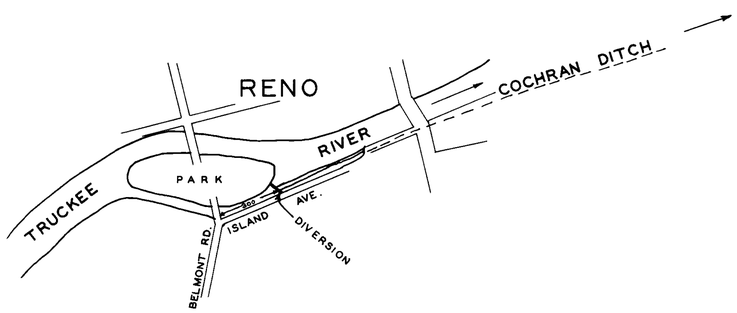

N

DETAIL 'C'

0 50 100 200 300 400 500 600 700 800

SCALE 1" = 400'

T20NR20E

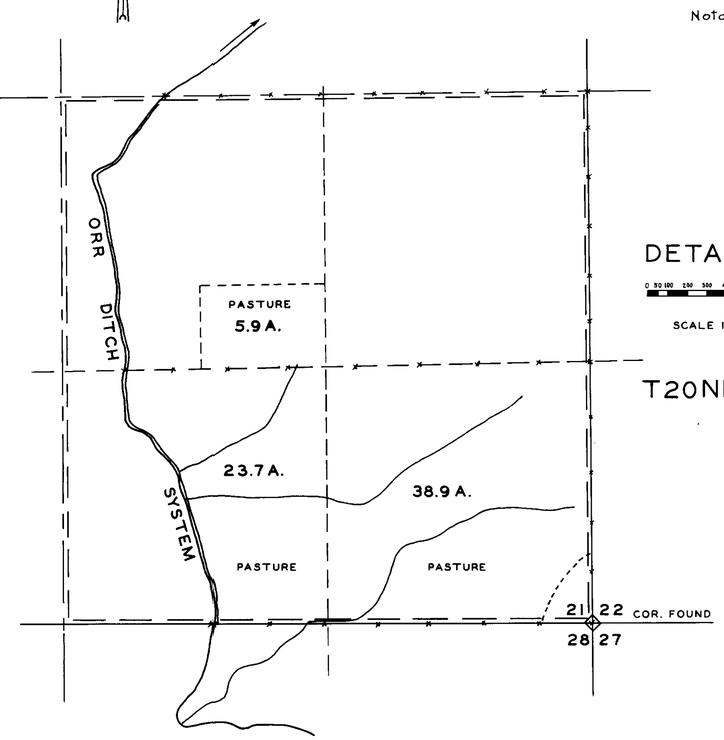

SECTION	SUBDIVISION	TOWNSHIP	RANGE	CULTIVATED ACREAGE	CULTURE	DATE OF FIRST CULTURE
21	SE.SE.	20N	20E	38.9	PASTURE	APR. 15 1872
21	NW.SE.	"	"	5.9	"	" " "
21	SW.SE.	"	"	23.7	"	" " "

TOTAL 68.5 ACRES

Sept. 24, 1943

NOTE

This map is submitted for PROOF OF BENEFICIAL USE also, for the reason that the cultured lands shown hereon have been irrigated for many years by water of a later priority than that transferred.

2825 Jan. 5, 1945

MAP TO ACCOMPANY

APPLICATION TO CHANGE THE POINT OF DIVERSION FOR IRRIGATION

BY JOSEPH L. RAFFETTO

FROM TRUCKEE RIVER

J 478 A 190

11015