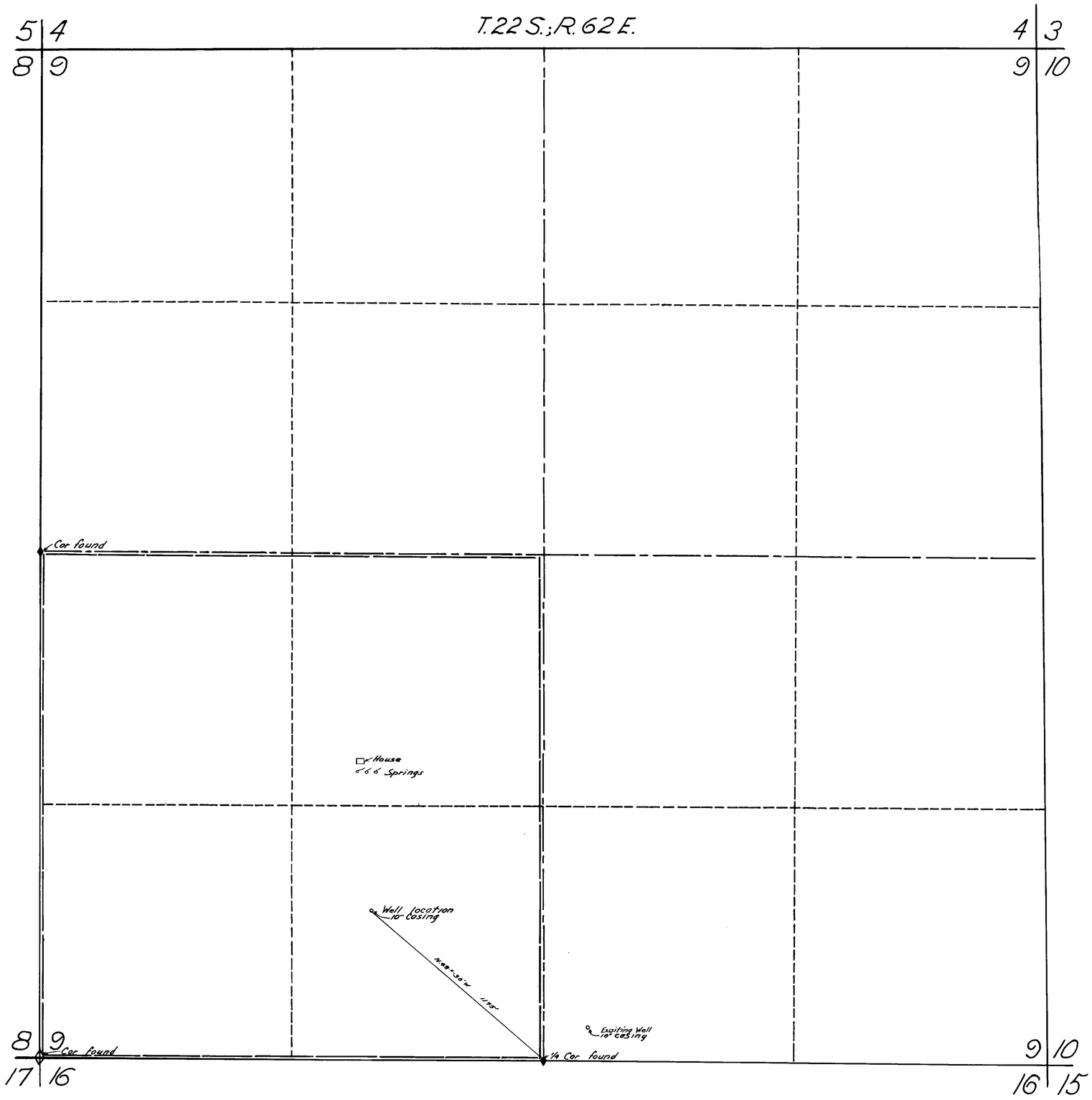

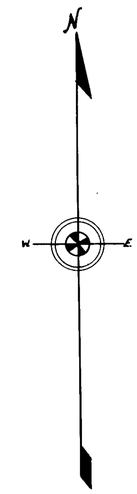

State of Nevada }
County of Clark } ss

I, Van O. Eastland, being first duly sworn, depose and say that this map, consisting of 1. sheet, has been correctly drawn to the designated scale from field notes of a survey made by me on the 30 day of May, 1943; that it truly and correctly represents the proposed location and extent of the works used to divert water from underground source in Clark County, by A.G. KLINGER for irrigation and domestic purposes; that the proposed point of diversion, the approximate location and size of the diverting channel, all reservoirs or basins, the location and names of all other works which will cross or connect with the proposed works, and the boundary of all lands, showing by 40-acres subdivisions the areas proposed to be irrigated, are fully and correctly designed thereon.

Van O. Eastland
State Water Right Surveyor

Subscribed and sworn to before me this 3rd day of June, 1943.

Notary Public in and for Clark County, Nevada.

My Commission expires 9/15/46

Scale



FILED
June 7, 1943
STATE ENGINEER'S OFFICE

MAP
TO ACCOMPANY APPLICATION
TO APPROPRIATE WATER
FOR IRRIGATION PURPOSES
BY A.G. KLINGER
FROM UNDERGROUND SOURCE
APPLICATION NO.

10961