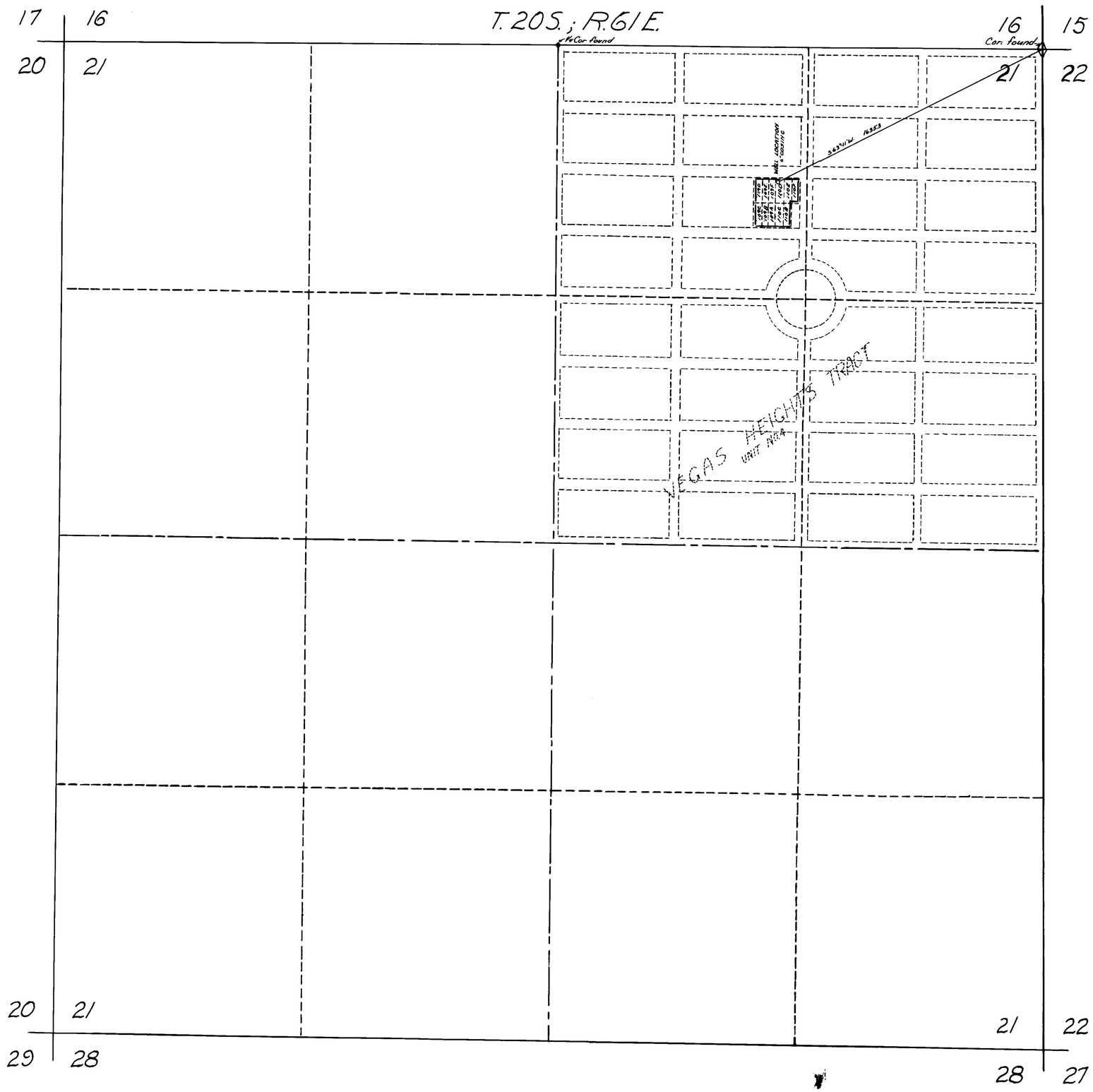

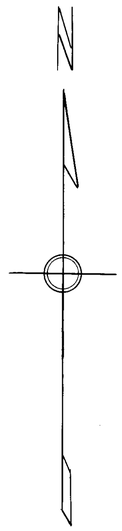

State of Nevada }
County of Clark } ss

I, Van O. Eastland, being first duly sworn, depose and say that this map, consisting of one sheet has been correctly drawn to the designated scale from field notes of a survey made by me on the 20th day of May, 1943; that it truly and correctly represents the proposed location and extent of the works used to divert water from undergound source, in Clark County, by LEONARD W. NOBLITT and MARY NOBLITT, for irrigation purposes. That the proposed point of diversion, the approximate location and size of the diverting channel, all reservoirs or basins, the location and names of all other works which will cross or connect with the proposed works, and the boundary of all lands, showing by 40-acre subdivision the areas proposed to be irrigated, are fully and correctly designated thereon.

Van O. Eastland
State Water Right Surveyor

Subscribed and sworn to before me the 21st day of May, 1943.

[signature]
Notary Public in and for Clark County, Nevada.
[illegible] Eby 9/15/46

Scale

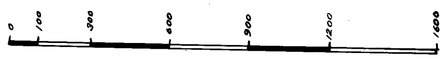

[illegible] 3467 issued May 12, 1950

FILED
May 27, 1943
STATE ENGINEER'S OFFICE

MAP
TO ACCOMPANY APPLICATION
TO APPROPRATE WATER FOR
IRRIGATION AND DOMESTIC
PURPOSES BY LEONARD
W. NOBLITT AND MARY NOBLITT
APPLICATION NO.

10958