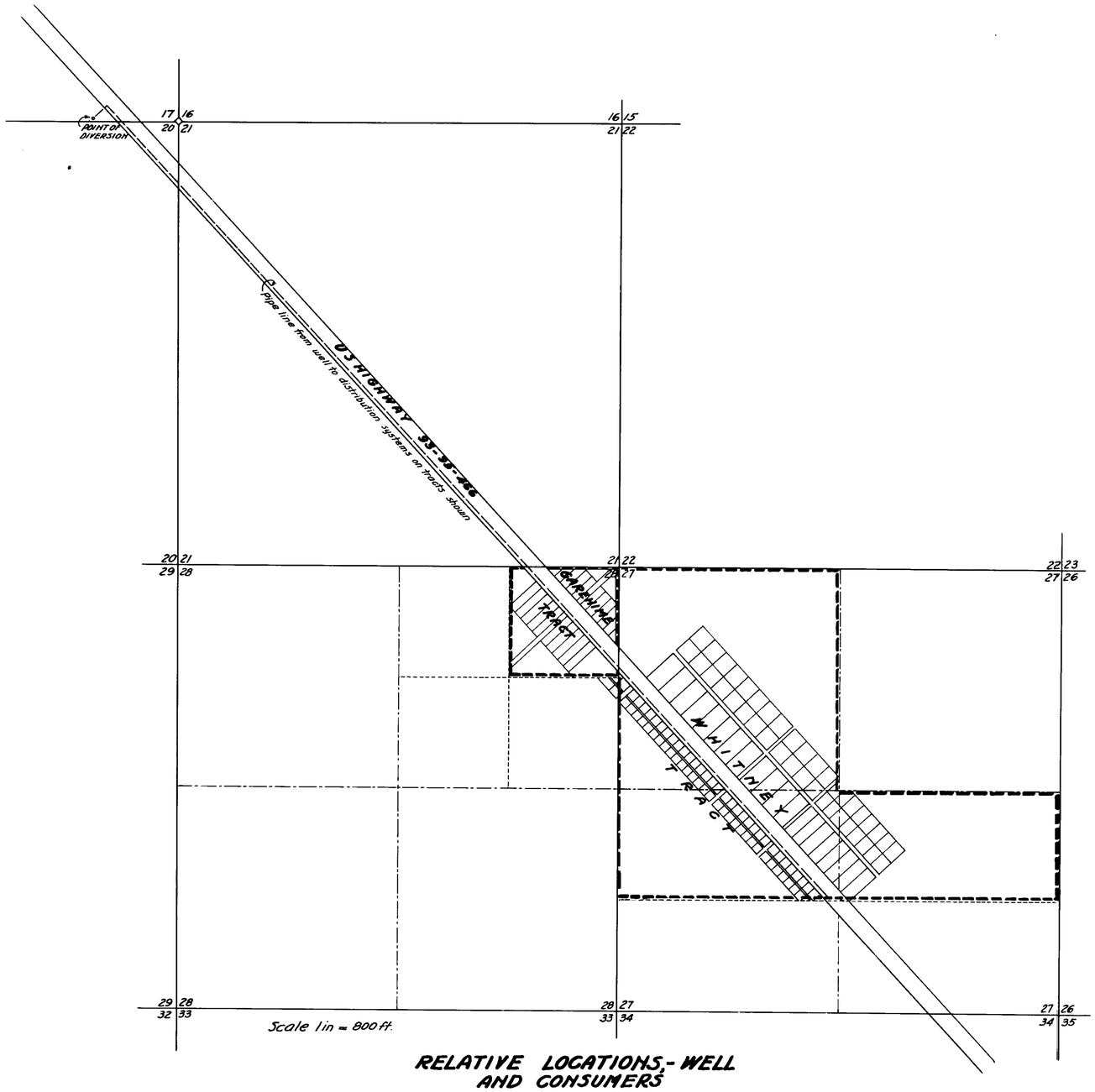

RELATIVE LOCATIONS - WELL AND CONSUMERS

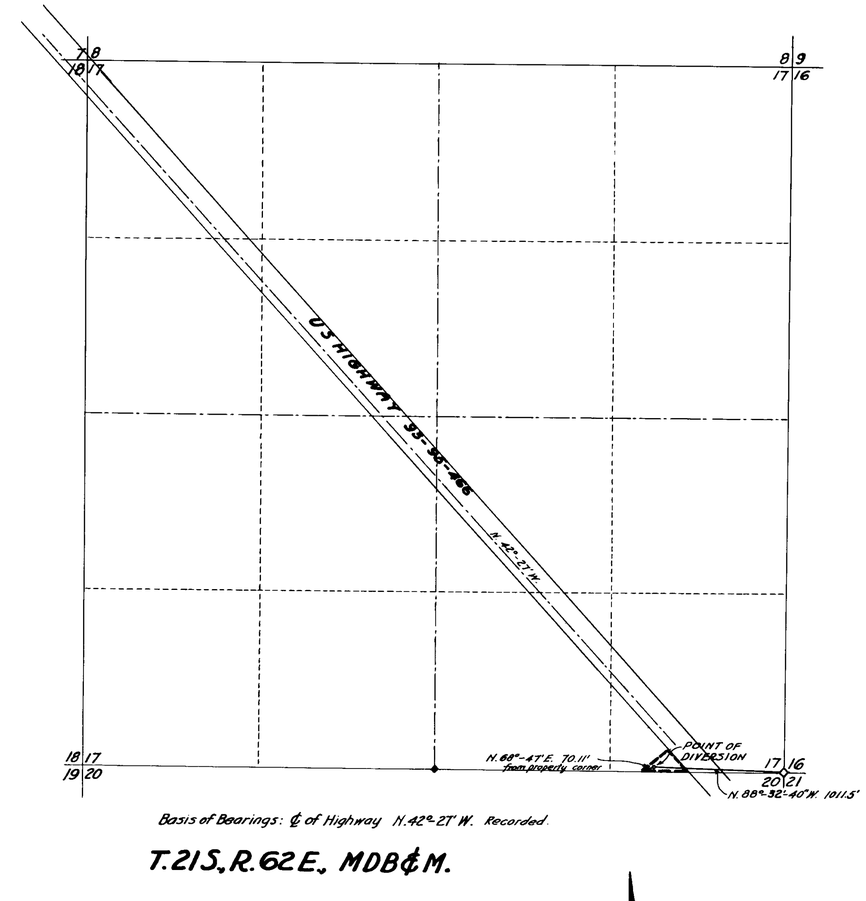

Basis of Bearings: ℄ of Highway N. 42°-27' W. Recorded.

T. 21 S., R. 62 E., MDB&M.

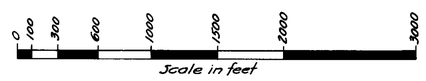

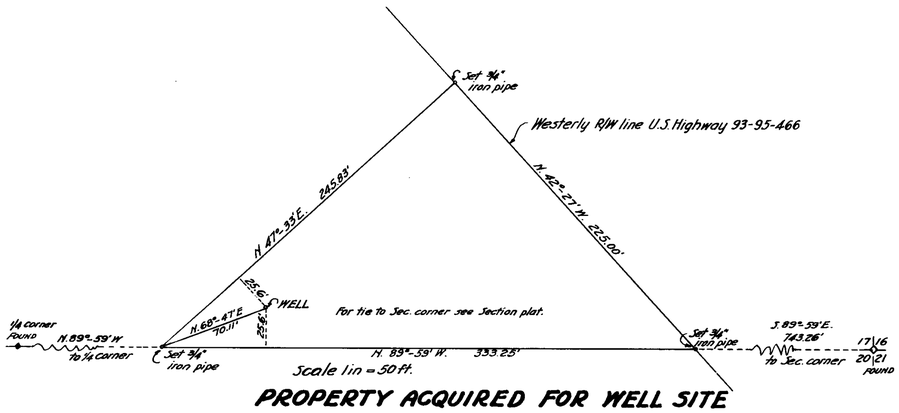

PROPERTY ACQUIRED FOR WELL SITE

State of Nevada }
County of Clark } ss:

I, Frank D. Rathbun, being first duly sworn, depose and say that this map, consisting of one sheet, has been correctly drawn to the designated scale from field notes of a survey made under my supervision and direction between the 22nd day of September, and the 2nd day of October, 1942; that it truly and correctly represents the location and extent of the works used to divert water from Las Vegas Artesian Basin, in Clark County, by Whitney Taxpayers' Association for Domestic & Quasi-Municipal purposes. That the proposed point of diversion, the approximate location and size of the diverting channel or other conduit, all reservoirs or basins, the location and names of all other works which will cross or connect with the proposed works, are fully and correctly designated thereon.

Frank D. Rathbun
STATE WATER RIGHT SURVEYOR

Subscribed and sworn to before me this 17th day of Oct. 1942.

Anna Moss
NOTARY PUBLIC IN AND FOR CLARK COUNTY, NEVADA

My commission expires Feb. 3, 1946

OFFICE OF
FRANK D. RATHBUN
REGISTERED ENGINEER
209 BECKLEY BLDG - LAS VEGAS, NEV.

MAP TO ACCOMPANY APPLICATION TO APPROPRIATE WATER FOR DOMESTIC & QUASI-MUNICIPAL PURPOSES BY WHITNEY TAXPAYERS' ASSOCIATION From Las Vegas Artesian Basin Clark County — Nevada

10875