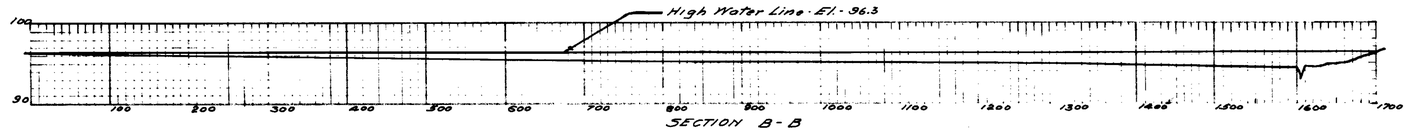

SECTION B-B

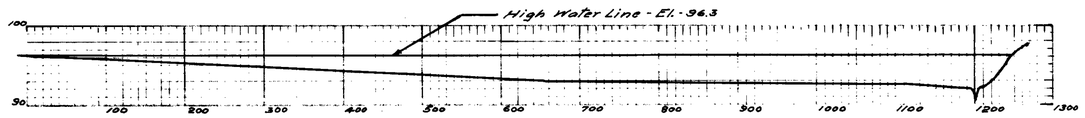

SECTION A-A.

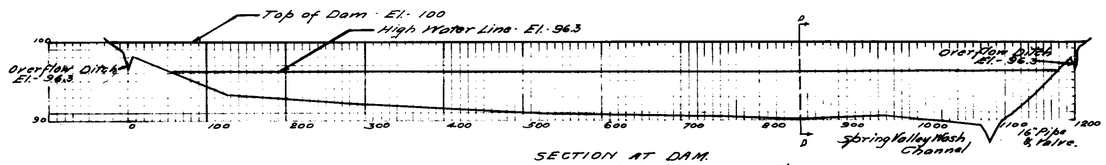

SECTION AT DAM.
Horizontal Scale 1-in. = 100 ft.
Vertical Scale 1-in. = 10 ft.



SECTION D-D Thru Dam.
SCALE 1-IN. = 10 FT.

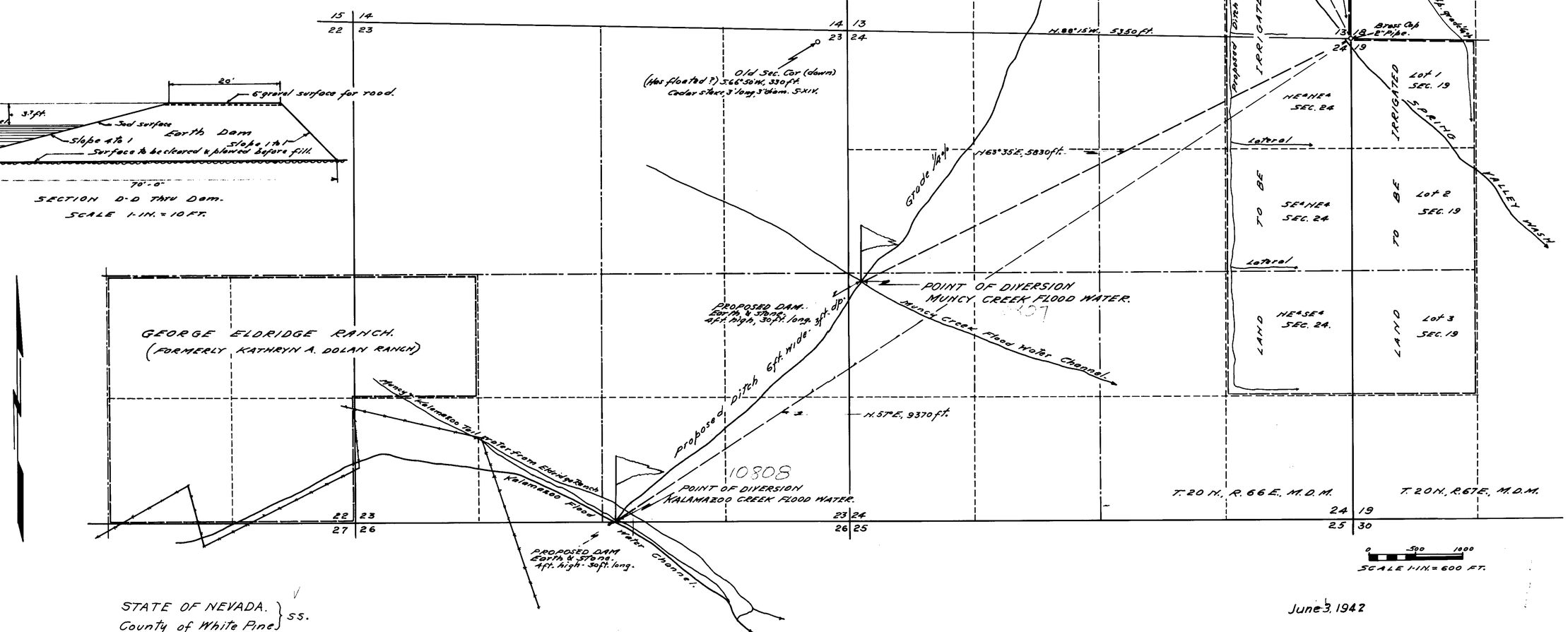

Old Sec. Cor (down)
(Has floated ?) S. 66° 50' W. 330 ft.
Cedar stake, 3' long, 3" diam. 5" x 1" V.

June 3, 1942

STATE OF NEVADA. }
County of White Pine } ss.

I, F. W. Millard, being first duly sworn, depose and say that this map, consisting of one sheet, has been correctly drawn to the designated scale from field notes of a survey made by me between the 20th and 25th. days of May, 1942; that it truly and correctly represents the location and extent of the works used to divert water from SPRING VALLEY WASH, MUNCY and KALAMAZOO CREEKS in White Pine County, by GEORGE ELDRIDGE, for irrigation purposes. That the proposed points of diversion, the approximate location and size of the diverting channel, all reservoirs or basins, the location and names of all other works which will cross or connect with the proposed works, and boundary of all lands showing by 40-acre subdivision the areas proposed to be irrigated, are fully and correctly designated thereon. Subscribed and sworn to before me this 1st day of June, 1942.

F. W. Millard
State Water Right Surveyor.

Notary Public in and for White Pine County, Nevada.

My Commission expires 1-1-44

MAP TO ACCOMPANY APPLICATION
TO APPROPRIATE WATER FOR
IRRIGATION
BY **GEORGE ELDRIDGE**
FROM THE **FLOOD WATERS** OF
SPRING VALLEY WASH, MUNCY & KALAMAZOO CREEKS.
SURVEYED MAY - 1942. BY F. W. MILLARD & SON ELY, NEVADA.

Place in 10807 10808 10809