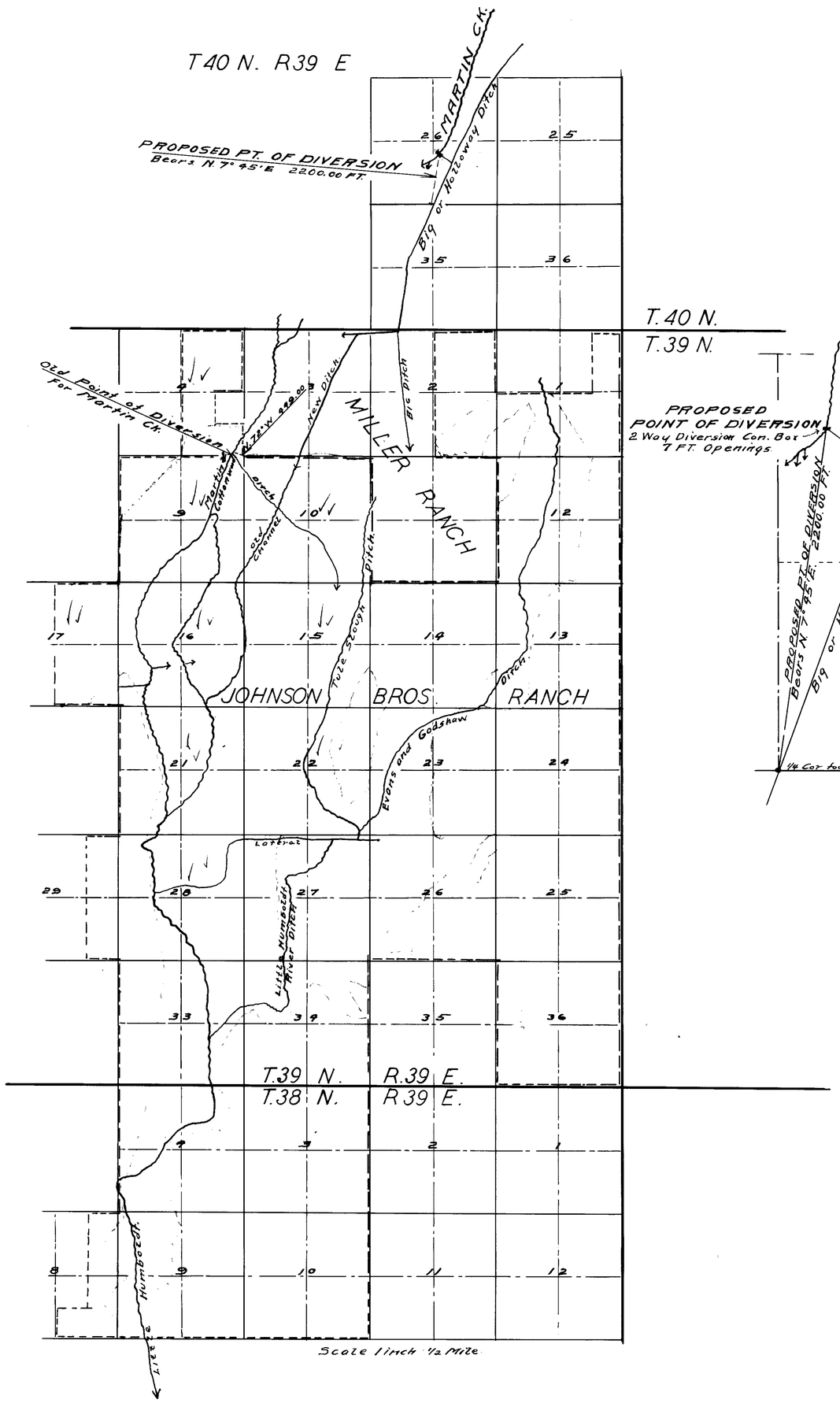

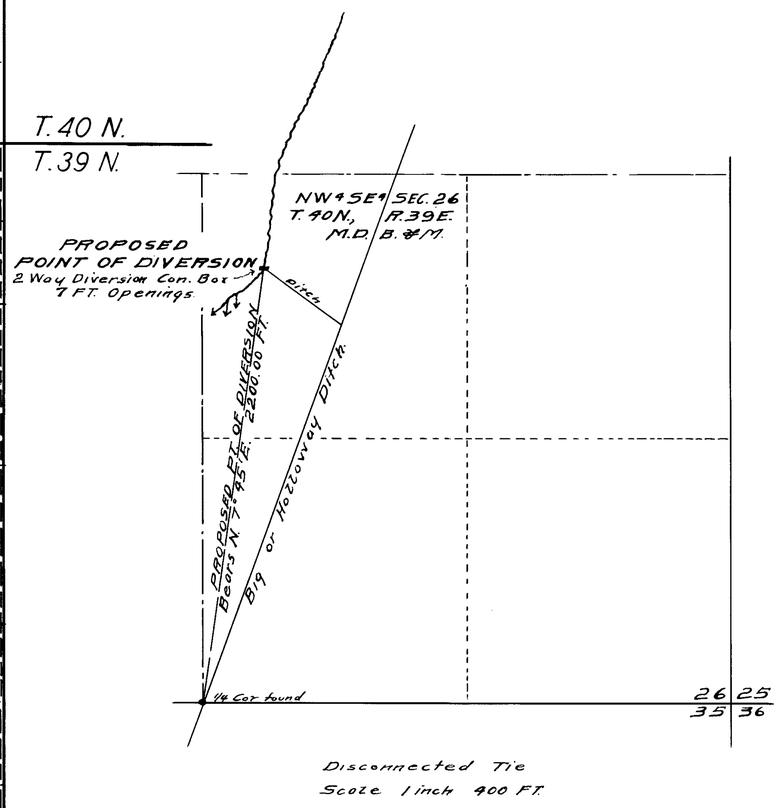

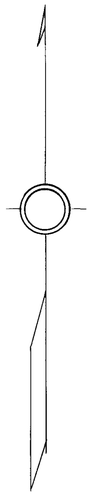

STATE OF NEVADA }
County of Humboldt } S.S.

I, F. R. O'Leary, being first duly sworn, depose and say that this map is a true and accurate plot, showing the change in the point of diversion, made by Johnson Bros, on Martin Creek, as taken from field notes of a survey, made by me and completed on the 3rd day of Jan. 1942; that the survey was made at the instance of Johnson Bros.; That the map represents the works described in changing the point of diversion; together with the location of streams and ditches, in the imediate vicinity

F. R. O'Leary
STATE WATER RIGHT SURVEYOR

Subscribed and sworn to before me this 15th day of Jan. 1942.
Elaine Lerman
Notary Public in and for Humboldt County, Nevada.

10771

MAP TO ACCOMPANY.
APPLICATION TO CHANGE
POINT OF DIVERSION.
ON MARTIN CREEK
BY
JOHNSON BROS.

OFFICE STATE E... JAN 17 19..

January 17, 1942.

10771