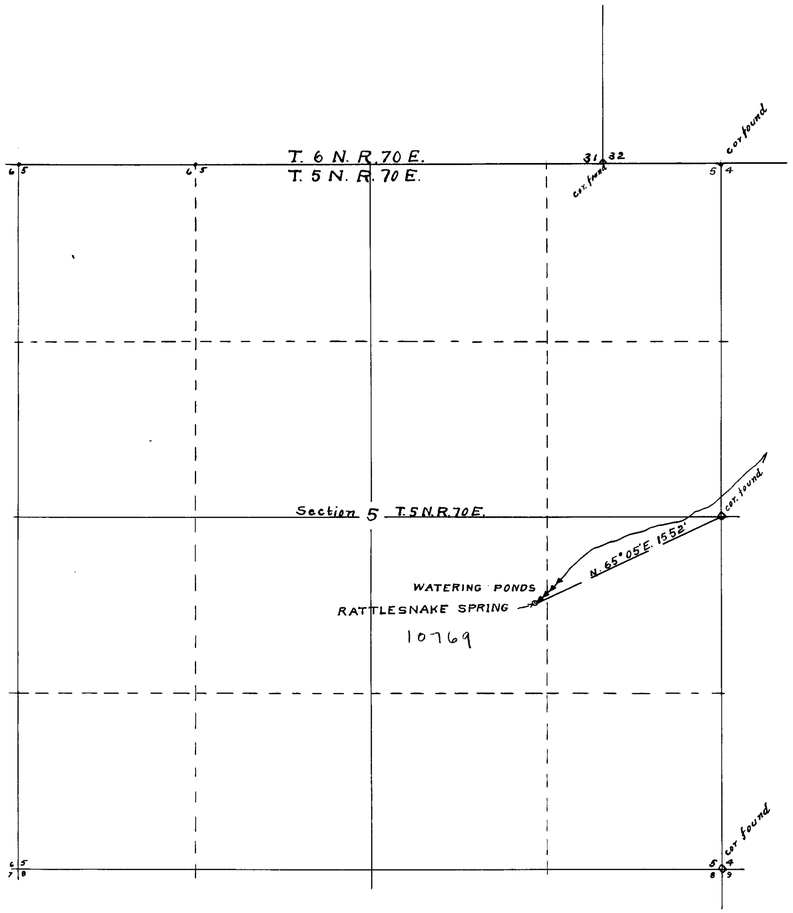

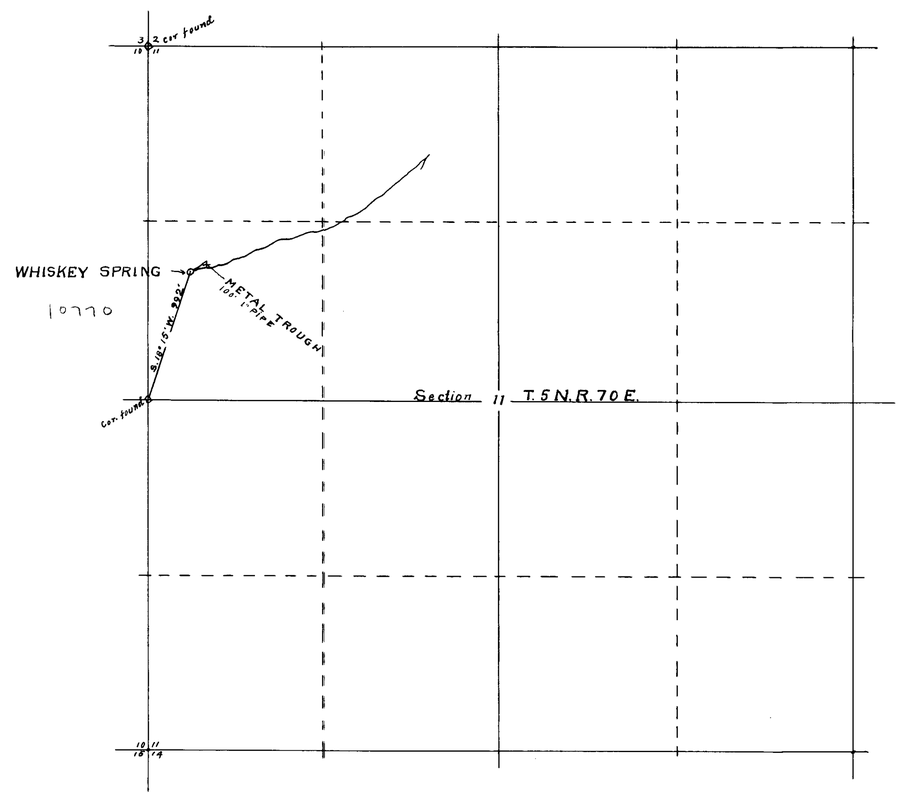

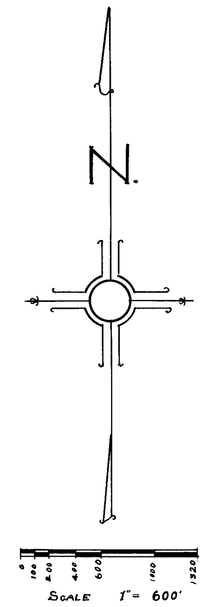

State of Nevada }
County of Lincoln } SS.

I, Frank Walker, being first duly sworn, depose and say that this map has been correctly drawn to the designated scale from fieldnotes of a survey made by me between the 29 day of Nov. 1941 and the 16 day of Jan. 1942; that it truly and correctly represents the location and extent of the proposed works used to divert water from Whiskey Spring and Rattlesnake Spring, in Lincoln County, by Clark C. Johnson for Stockwatering purposes. That the proposed point of diversion, the approximate location and size of the diverting conduit, the place and manner of use, are fully and correctly designated thereon

Frank Walker
State Water Right Surveyor

Subscribed and sworn to before me this 16 day of January, 1942.

J. K. Hudson
Notary Public in and for Lincoln County Nev.
My Commission expires
Dec 20, 1942

January 25, 1942

MAP

TO ACCOMPANY APPLICATION TO APPROPRIATE WATER FOR STOCKWATERING PURPOSES BY CLARK C. JOHNSON FROM WHISKEY SPRING AND RATTLESNAKE SPRIN RESPECTIVELY

Place in → 10769 - 10770