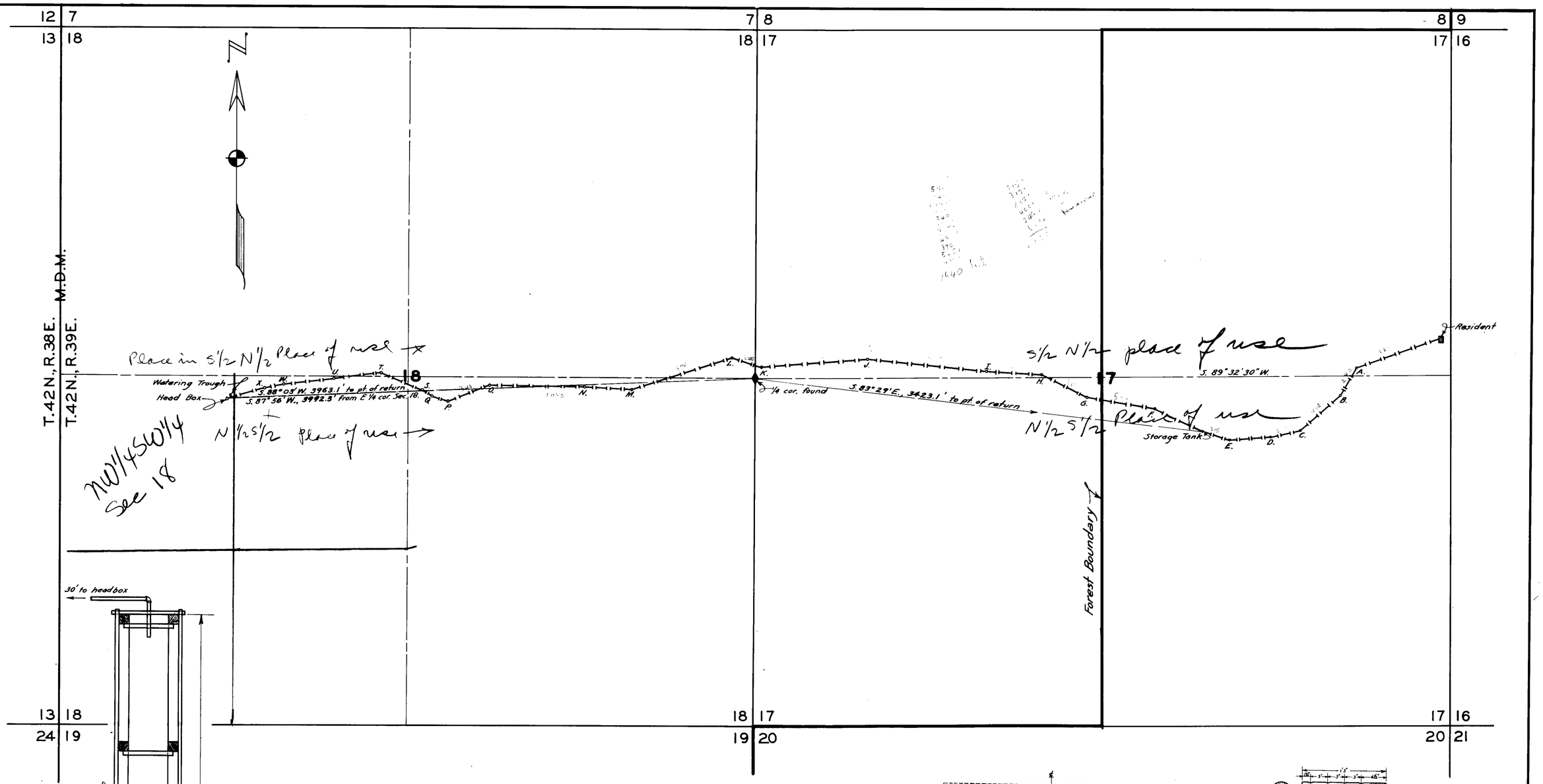


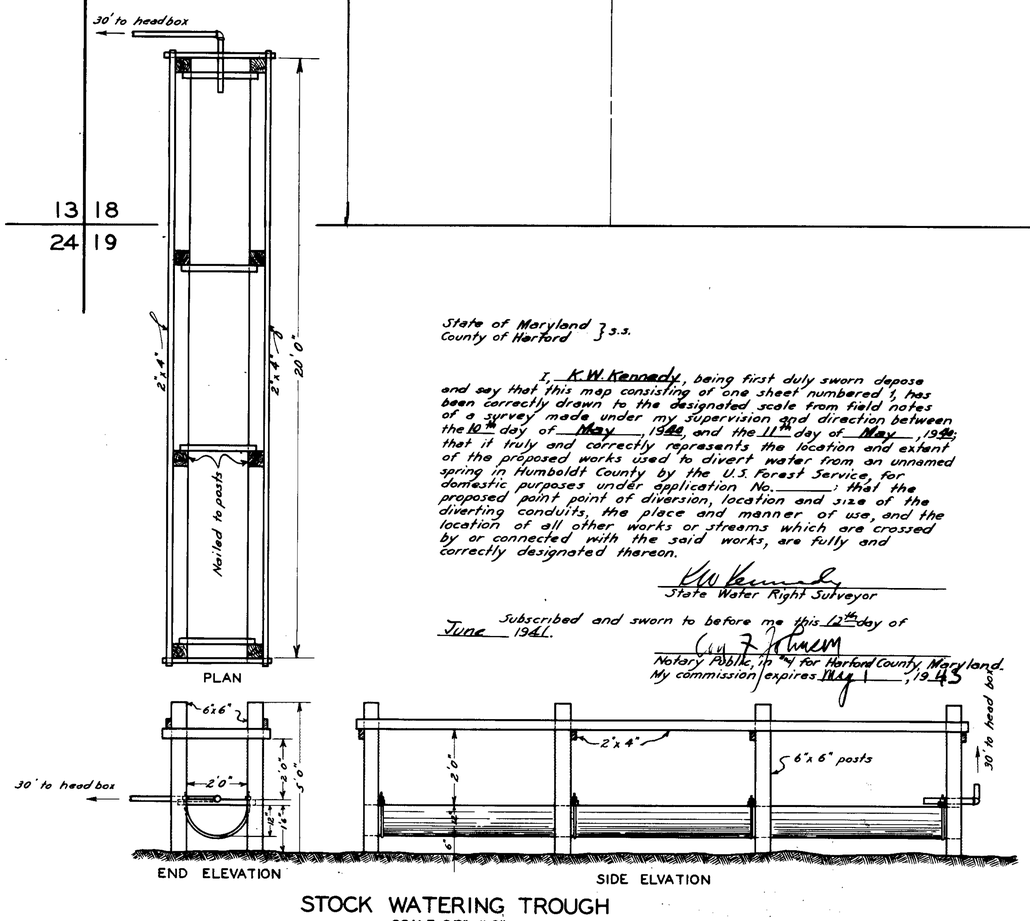


STOCK WATERING TROUGH
SCALE: 3/8"=1' 0"

State of Maryland } s.s.
County of Harford

I, K.W. Kennedy, being first duly sworn depose and say that this map consisting of one sheet numbered 1, has been correctly drawn to the designated scale from field notes of a survey made under my supervision and direction between the 10th day of May, 1940, and the 11th day of May, 1940; that it truly and correctly represents the location and extent of the proposed works used to divert water from an unnamed spring in Humboldt County by the U.S. Forest Service, for domestic purposes under application No. _____; that the proposed point point of diversion, location and size of the diverting conduits, the place and manner of use, and the location of all other works or streams which are crossed by or connected with the said works, are fully and correctly designated thereon.

K.W. Kennedy
State Water Right Surveyor

Subscribed and sworn to before me this 12th day of June 1941.

Notary Public, in & for Harford County, Maryland.
My commission expires May 1, 1943

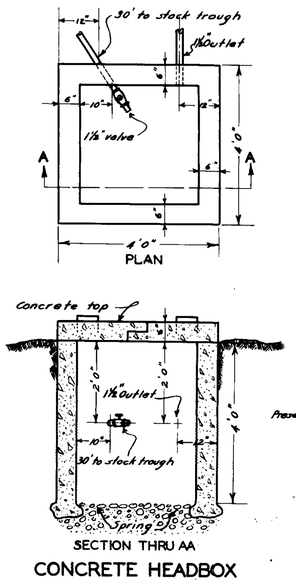


CONCRETE HEADBOX
SCALE: 1/2"=1'0"

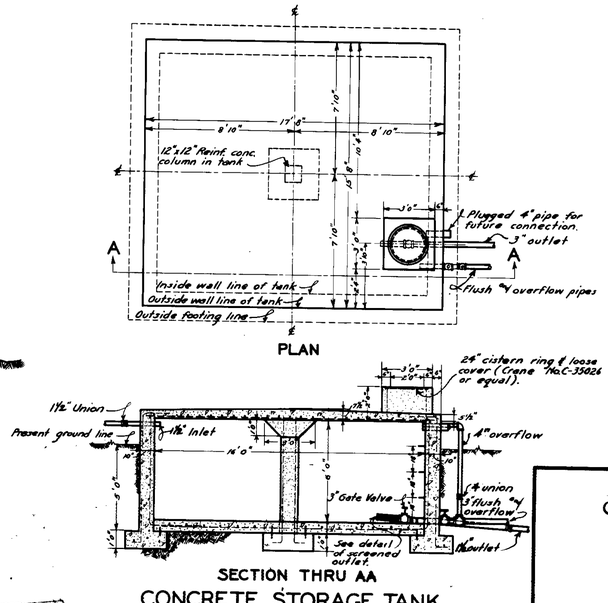


CONCRETE STORAGE TANK
10,000 GALLONS, PLAN R-4, NO. 114

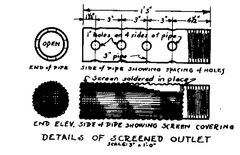


DETAILS OF SCREENED OUTLET

2802 Aug. 26, 1944

0 100 200 300 400 800 1200 1600 FEET
SCALE: 1 IN. = 400 FT.

FILED
July 3, 1941

SURVEYED BY J.W. NEVILLE
DRAWN BY E. PAUL GILGEN
TRACED BY " " "
CHECKED BY A.W.J.
APPROVED BY

MAP
COVERING PROOF ON APPLICATION
NO. _____
LAMANCE BRANCH
LAMANCE CREEK DRAINAGE
TOIYABE NATIONAL FOREST
LAMANCE BRANCH EXPERIMENT STATION
WATER SYSTEM
HUMBOLDT COUNTY, NEVADA--1940

10690