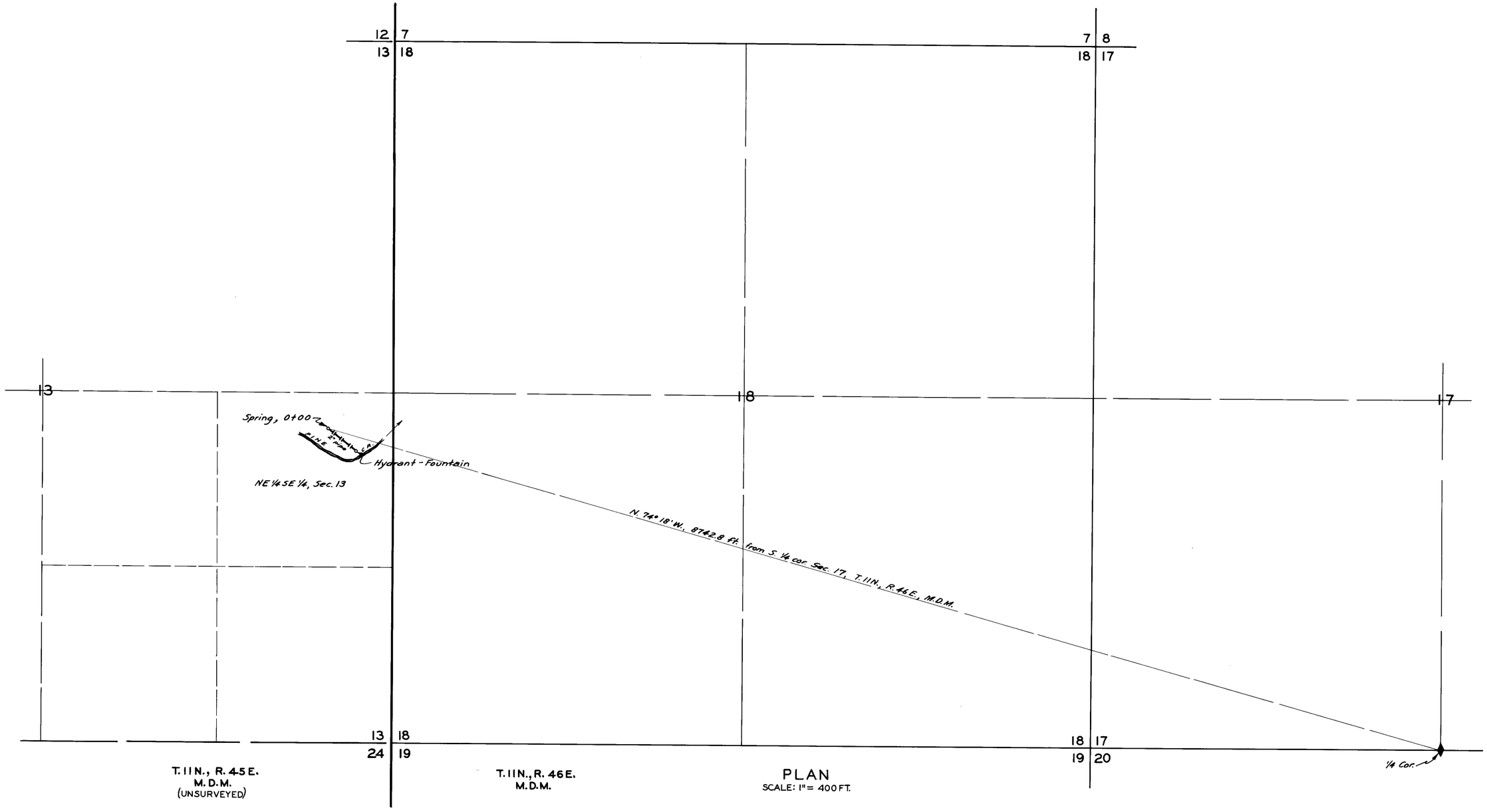


PLAN
SCALE: 1" = 400 FT.

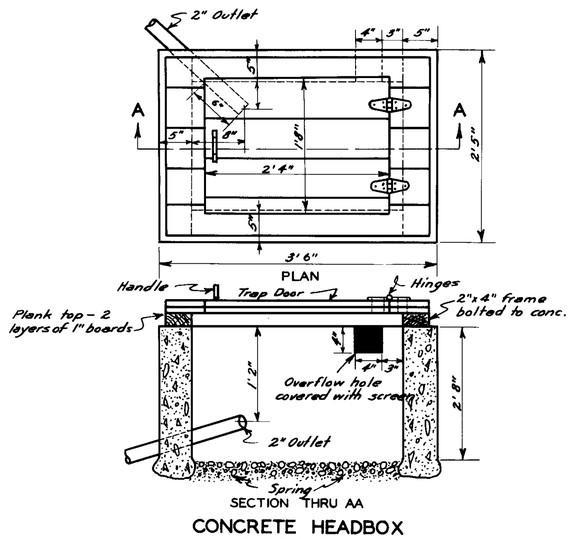


SECTION THRU AA
CONCRETE HEADBOX
SCALE: 1" = 1' 0"

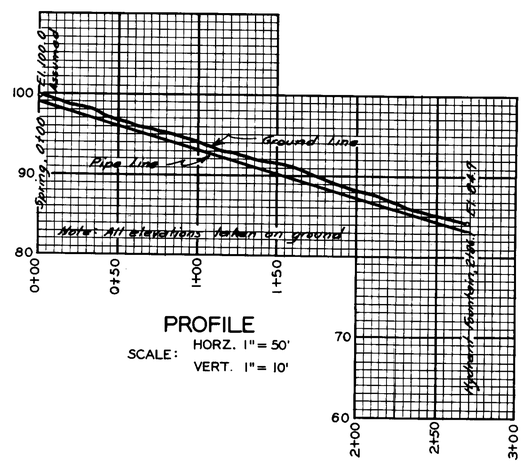


PROFILE
SCALE: HORZ. 1" = 50'
VERT. 1" = 10'

STATE OF MARYLAND }
COUNTY OF HARFORD } S.S.

I, K. W. Kennedy, being first duly sworn, depose and say that this map consisting of one sheet numbered 1, has been correctly drawn to the designated scale from field notes of a survey made under my supervision and direction between the 5th day of May, 1940, and the 6th day of May, 1940; that it truly and correctly represents the location and extent of the proposed works used to divert water from an unnamed spring in Nye County by the U.S. Forest Service, for domestic purposes, under application No._____; that the proposed point of diversion, location and size of the diverting conduits, the place and manner of use, and the location of all other works or streams which are crossed by or connected with said works, are fully and correctly designated thereon.

K. W. Kennedy
State Water Right Surveyor

Subscribed and sworn to before me this 12th day of June, 1941.

[illegible]
NOTARY PUBLIC

2879
July 26, 1943

July 3, 1941

MAP
COVERING PROOF ON APPLICATION
NO._____

UNNAMED SPRING
PINE CREEK DRAINAGE
TOIYABE NATIONAL FOREST
PINE CREEK CAMP GROUND WATER SYSTEM
NYE COUNTY
NEVADA
1940

SURVEYED BY J.W. NEVILLE, JR.
DRAWN BY E.P. GILGEN
TRACED BY " " "
CH'KD. BY [illegible] APP'D. BY

10689