NOTE:- Area to be irrigated and shown as cross-hatched totals 34,880 acres.

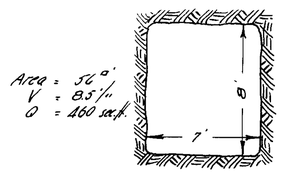


SECTION - TUNNEL




SCALE 1" = 5'

SECTION - CANAL




- SCALE - 1" = 1000'

State of Idaho
County of Twin Falls } SS

I, Harold Wm Merritt, engineer, being first duly sworn, deposse and say, that this map, consisting of one sheet, has been correctly drawn to the designated scale from field notes of surveys made by me between June 1st 1926, and October 20, 1941, that it correctly represents the proposed location and extent of the works used to divert water from the east fork of the Jarbidge River, in Elko County, by Roy E. Smith, for irrigation purposes. that the proposed point of diversion, the approximate location of the diverting channel, together with its size, all reservoirs or basins, the location and names of all other works which will cross or connect with the proposed works, and the boundary of the lands, shown thereon as shaded areas to be irrigated, are fully and correctly designated thereon.

State Water Right Surveyor

Subscribed, and sworn to before me this 22nd day of October 1941

Notary Public in and for Twin Falls County - Idaho

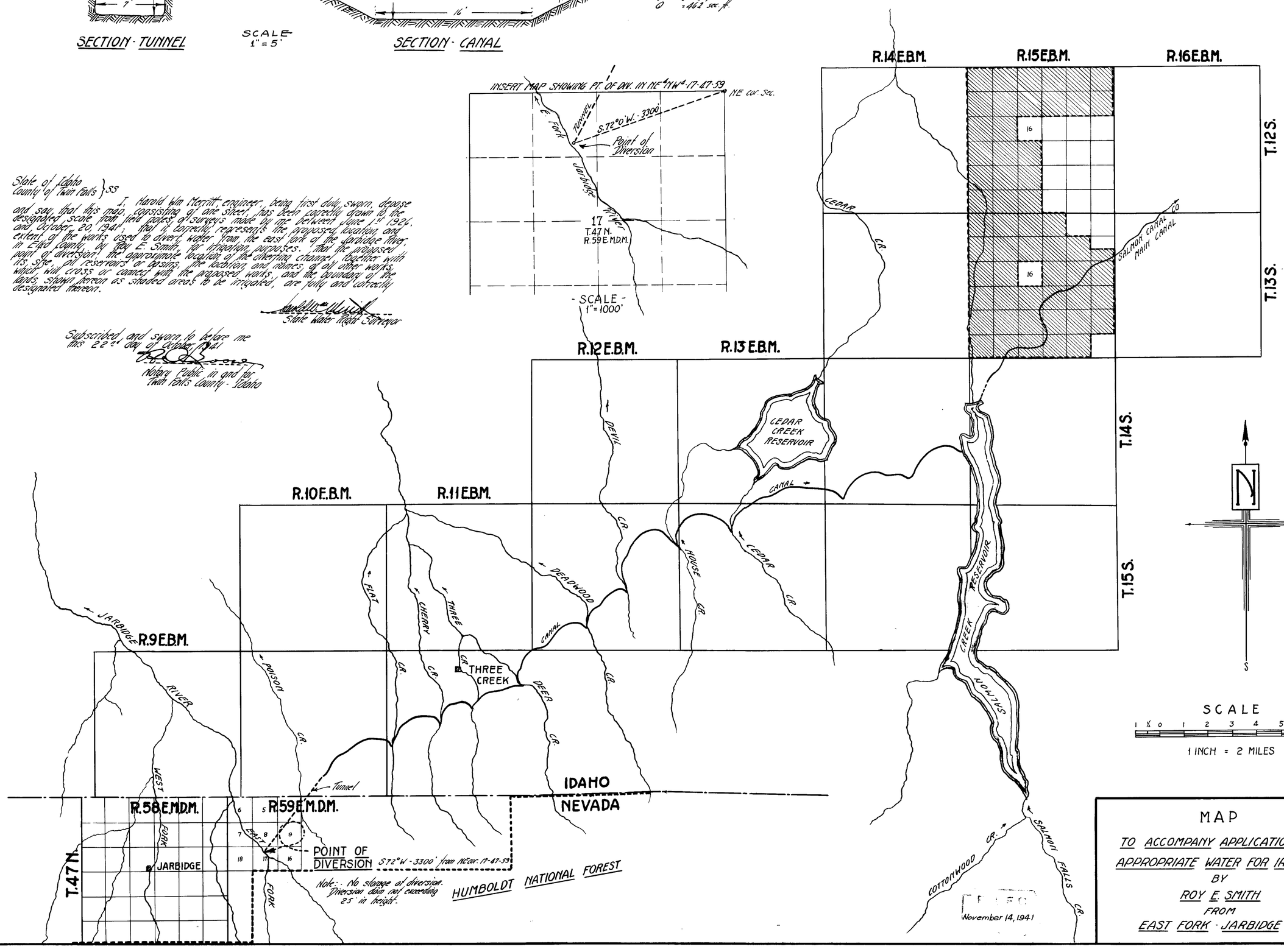


MAP

TO ACCOMPANY APPLICATION TO APPROPRIATE WATER FOR IRRIGATION

BY

ROY E. SMITH

FROM

EAST FORK - JARBIDGE RIVER

10667