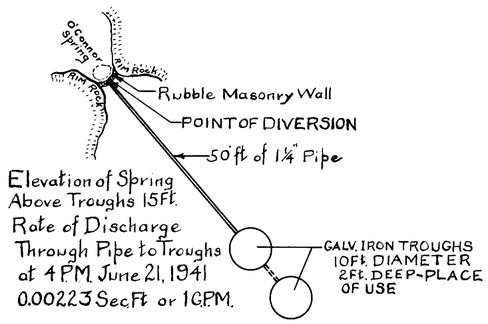

Detail Showing Point of Diversion
Place of Use and Constructed Works
All in SW4 of SW4 Sec. 11 T.13.N, R34.E
Scale 1in = 20ft.

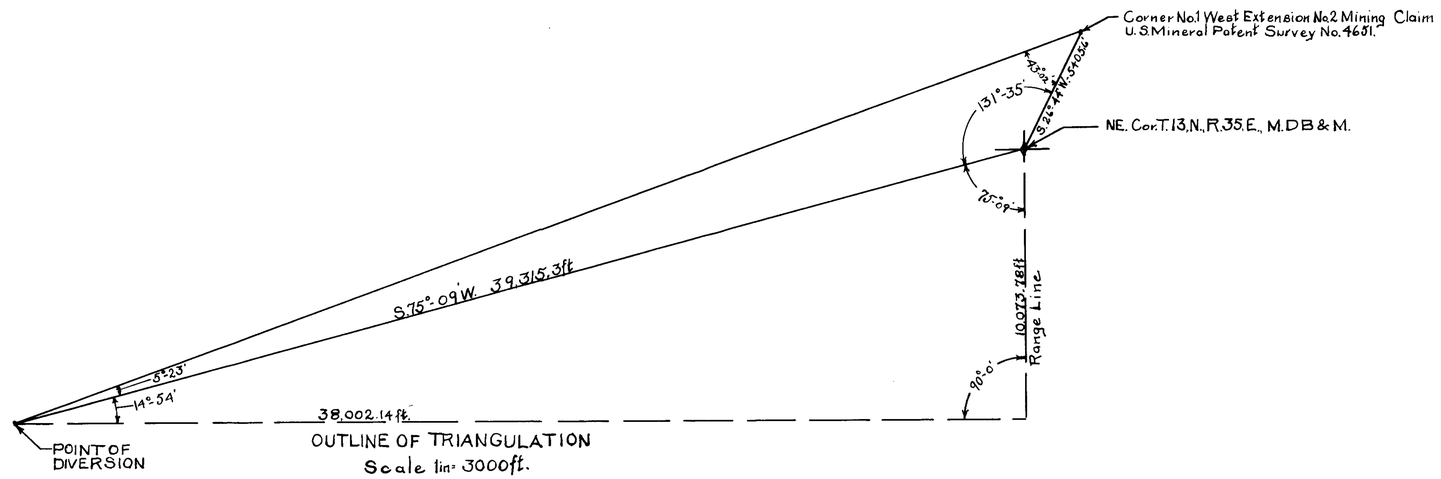

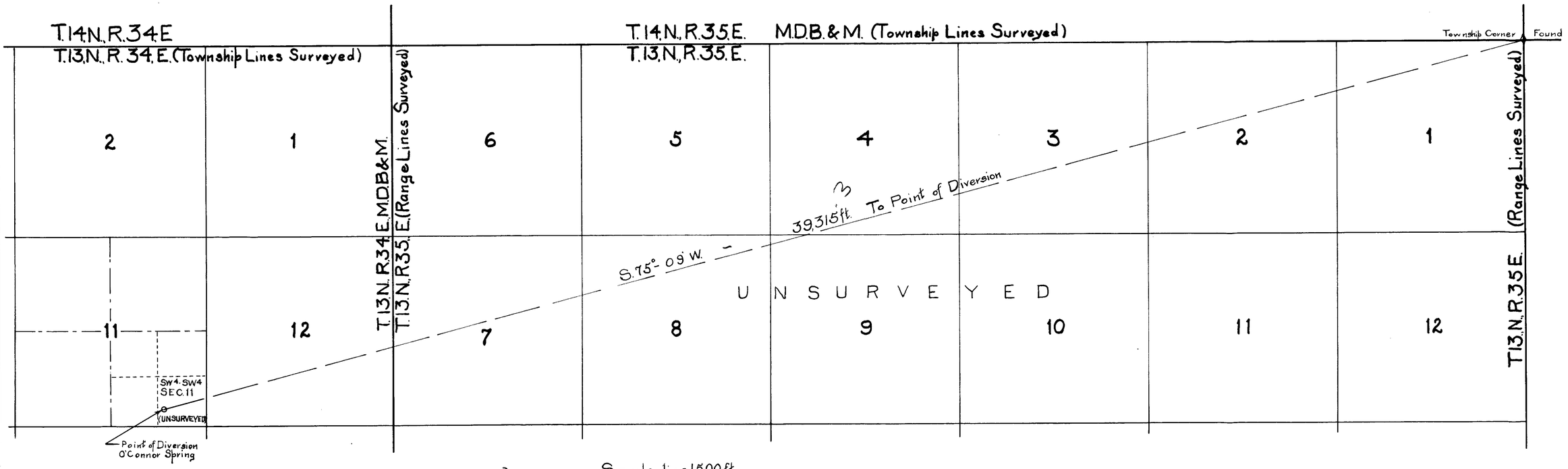

Scale 1in. = 1500 ft.

STATE OF NEVADA
COUNTY OF CHURCHILL } S.S.

I L.W. Crehore, being first duly sworn, depose and say that this map, consisting of one sheet, has been correctly drawn to the designated scale from field notes of a survey made by me on the 21st day of June 1941; that it truly and correctly represents the location and extent of the constructed works used to divert water from O'Connor Spring in Nye County by Jack Ferguson and W.L. Fisk for Stockwatering purposes. That the point of diversion, the location and size of the diverting channel or other conduit, the place and manner of use, and the location and names of all other works or streams which are crossed by or connected with the said works, are fully and correctly designated thereon.

L.W. Crehore
STATE WATER RIGHT SURVEYOR

Subscribed and sworn to before me this 27th day of June, 1941.
G. J. Kemp
NOTARY PUBLIC IN AND FOR CHURCHILL COUNTY NEVADA.

My Commission Expires May 10, 1943.

FILED
June 28, 1941

OFFICE OF STATE ENGINEER

2794 June 14, 1944.

MAP TO ACCOMPANY
APPLICATION
TO APPROPRIATE WATER
FOR
STOCK WATERING
BY
JACK FERGUSON and W.L. FISK.
FROM
O'CONNOR SPRING

10616